RNAV (GPS) RWY 13

ABRAHAM LINCOLN CAPITAL (SPI)

WAAS CH **99616** **W13A**	APP CRS **128°**	Rwy Ldg **7216** TDZE **592** Apt Elev **598**

RNP APCH - GPS.

Baro-VNAV and VDP NA when using Lincoln altimeter setting. For uncompensated Baro-VNAV systems, LNAV/VNAV NA below -16°C or above 54°C. When local altimeter setting not received, use Lincoln altimeter setting: increase LPV DA to 932 feet and all visibilities ⅛ SM; increase LNAV/VNAV DA to 1068 feet and all visibilities ¼ SM; increase all MDAs 60 feet and LNAV visibility Cat C/D ¼ SM, and Circling visibility Cat C/D ¼ SM. Rwy 13 helicopter visibility reduction below ¾ SM NA.

MISSED APPROACH: Climb to 3100 direct CONOX and hold.

ATIS	SAINT LOUIS APP CON	SPRINGFIELD TOWER ★	GND CON	UNICOM
127.65 270.1	**126.15 323.0**	**121.3** (CTAF) Ⓛ **257.8**	**121.9 348.6**	**122.95**

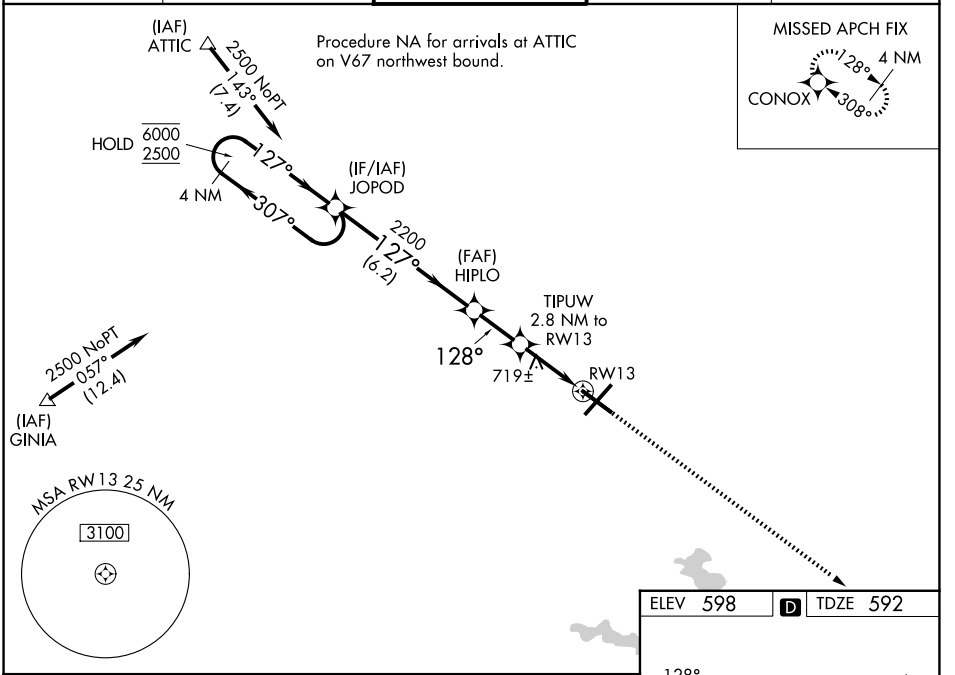

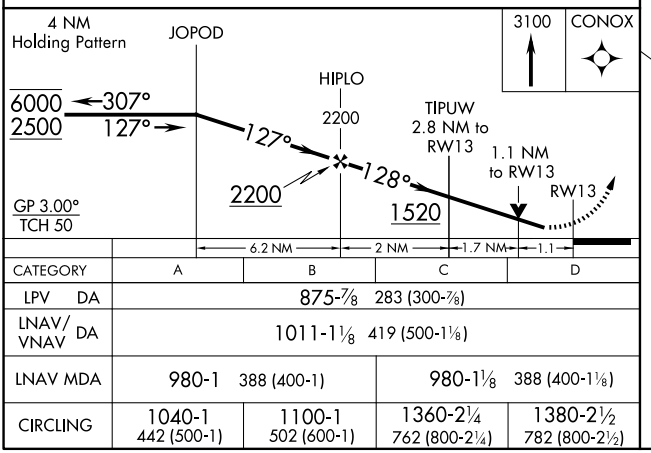

CATEGORY	A	B	C	D
LPV DA	875-⅞ 283 (300-⅞)			
LNAV/VNAV DA	1011-1⅛ 419 (500-1⅛)			
LNAV MDA	980-1 388 (400-1)		980-1⅛ 388 (400-1⅛)	
CIRCLING	1040-1 442 (500-1)	1100-1 502 (600-1)	1360-2¼ 762 (800-2¼)	1380-2½ 782 (800-2½)

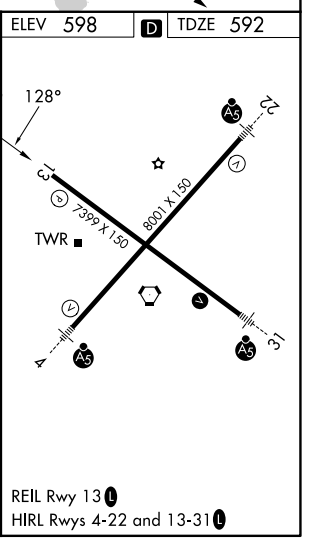

REIL Rwy 13 Ⓛ
HIRL Rwys 4-22 and 13-31 Ⓛ

EC-3, 29 OCT 2026 to 26 NOV 2026
EC-3, 29 OCT 2026 to 26 NOV 2026