# RNAV (GPS) RWY 31

## ABRAHAM LINCOLN CAPITAL (SPI)

| WAAS | APP CRS | Rwy Ldg | 7000 |
|---|---|---|---|
| CH 90124 | 308° | TDZE | 590 |
| W31A | | Apt Elev | 598 |

RNP APCH - GPS.

Baro-VNAV and VDP NA when using AAA altimeter setting. Inop table does not apply to LPV. For uncompensated Baro-VNAV systems, LNAV/VNAV NA below -16°C or above 54°C. When local altimeter setting not received, use AAA altimeter setting and increase LPV DA to 898 feet; increase LNAV/VNAV DA to 967 feet; increase all MDAs 60 feet and LNAV visibility Cats C and D ⅛ SM, and Circling visibility Cats C and D ¼ SM. For inop ALS, increase LNAV/VNAV visibility all Cats to ⅞ SM, increase LNAV visibility Cats A and B to 1 SM, and Cats C and D to 1¾ SM. For inop ALS when using AAA altimeter setting, increase LPV visibility all Cats to ⅞ SM, increase LNAV/VNAV visibility all Cats to 1 SM, increase LNAV visibility Cats A and B to 1 SM, and Cats C and D to 1⅞ SM.

MALSR

MISSED APPROACH: Climb to 2500 direct JOPOD and hold.

| ATIS | SAINT LOUIS APP CON | SPRINGFIELD TOWER ★ | GND CON | UNICOM |
|---|---|---|---|---|
| 127.65 270.1 | 126.15 323.0 | 121.3 (CTAF) L 257.8 | 121.9 348.6 | 122.95 |

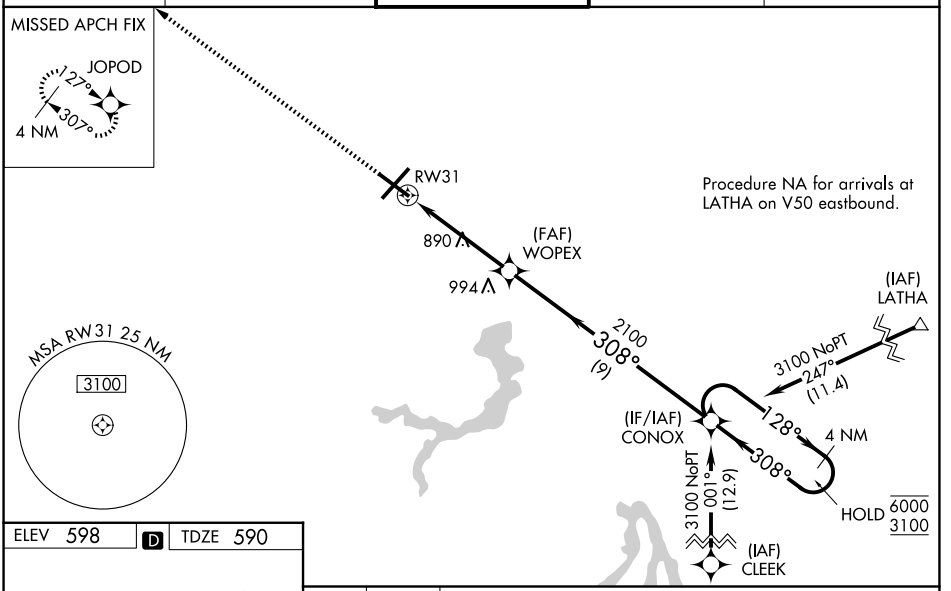


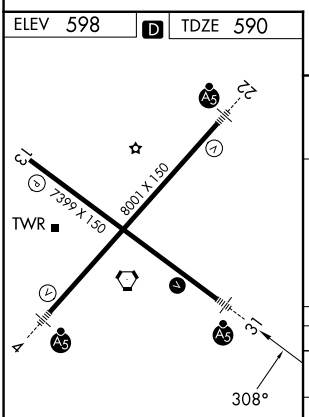


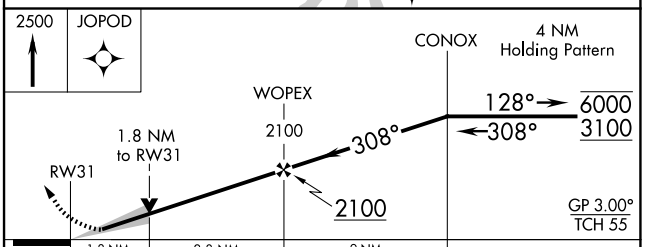


| CATEGORY | A | B | C | D |
|---|---|---|---|---|
| LPV DA | 840-¾ 250 (300-¾) | | | |
| LNAV/VNAV DA | 909-¾ 319 (400-¾) | | | |
| LNAV MDA | 1200-¾ 610 (700-¾) | | 1200-1⅜ 610 (700-1⅜) | |
| CIRCLING | 1200-1 602 (700-1) | | 1360-2¼ 762 (800-2¼) | 1380-2½ 782 (800-2½) |

REIL Rwy 13 L
HIRL Rwys 4-22 and 13-31 L



EC-3, 29 OCT 2026 to 26 NOV 2026
EC-3, 29 OCT 2026 to 26 NOV 2026