VOR RWY 4

ABRAHAM LINCOLN CAPITAL (SPI)

VORTAC SPI	APP CRS	Rwy Ldg	7927
112.7	055°	TDZE	592
Chan 74		Apt Elev	598

DME required.

VDP NA when using AAA altimeter setting. When local altimeter setting not received, use AAA altimeter setting; increase all MDAs 60 feet and Circling Cat C/D visibility ¼ SM. For inop ALS, increase S-4 Cat C/D visibility to RVR 5500.

MALSR

MISSED APPROACH: Climb to 1500 then climbing left turn to 2500 on heading 325° and on SPI VORTAC R-355 to GROWL/14.7 DME and hold.

ATIS	SAINT LOUIS APP CON	SPRINGFIELD TOWER ★	GND CON	UNICOM
127.65 270.1	126.15 323.0	121.3 (CTAF) L 257.8	121.9 348.6	122.95

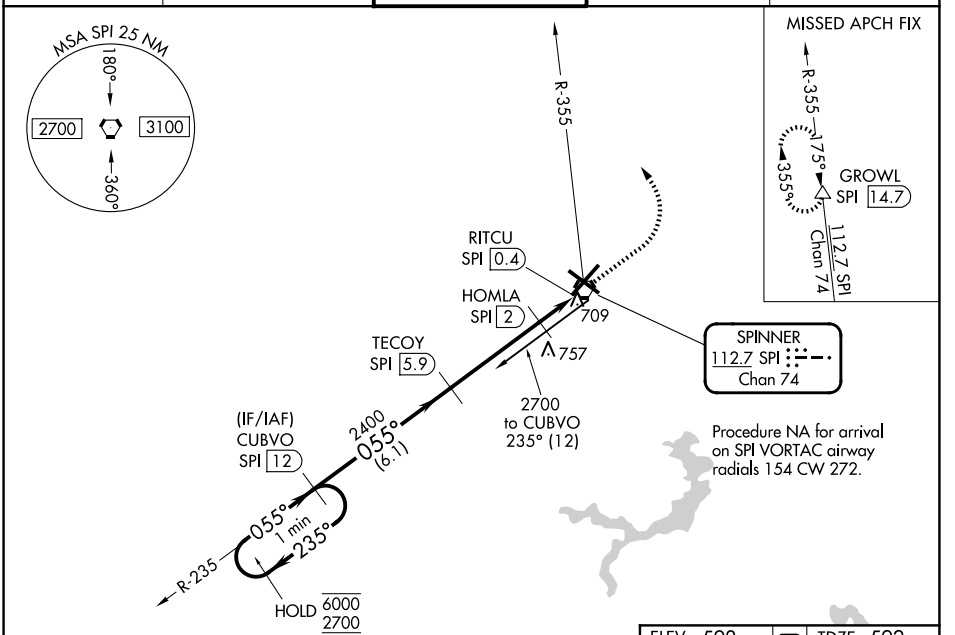

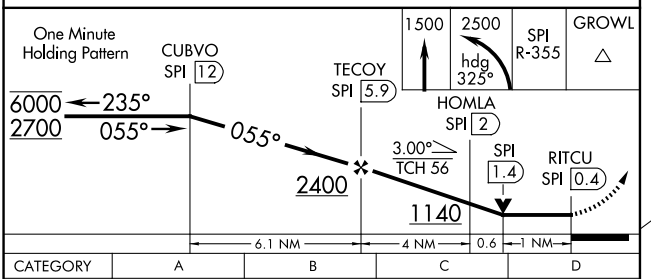

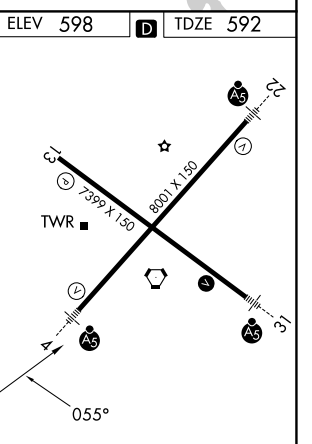

CATEGORY	A	B	C	D
S-4	960/24 368 (400-½)		960/40 368 (400-¾)	
CIRCLING	1040-1 442 (500-1)	1100-1 502 (600-1)	1360-2¼ 762 (800-2¼)	1380-2½ 782 (800-2½)

REIL Rwy 13 L

HIRL Rwys 4-22 and 13-31 L

EC-3, 29 OCT 2026 to 26 NOV 2026
EC-3, 29 OCT 2026 to 26 NOV 2026