VOR/DME RWY 13

ABRAHAM LINCOLN CAPITAL (SPI)

VORTAC SPI	APP CRS	Rwy Ldg	7216
112.7	134°	TDZE	592
Chan 74		Apt Elev	598

Helicopter visibility reduction below ¾ SM NA. When local altimeter setting not received, use Lincoln altimeter setting: increase all MDA 60 feet and S-13 and Circling Cat C and D visibility ¼ SM. VDP NA when using Lincoln altimeter setting.

MISSED APPROACH: Climb to 1500 then climbing left turn to 3100 via SPI VORTAC R-116 to PUWGO/SPI 11.5 DME and hold.

ATIS	SAINT LOUIS APP CON	SPRINGFIELD TOWER ★	GND CON	UNICOM
127.65 270.1	126.15 323.0	121.3 (CTAF) L 257.8	121.9 348.6	122.95

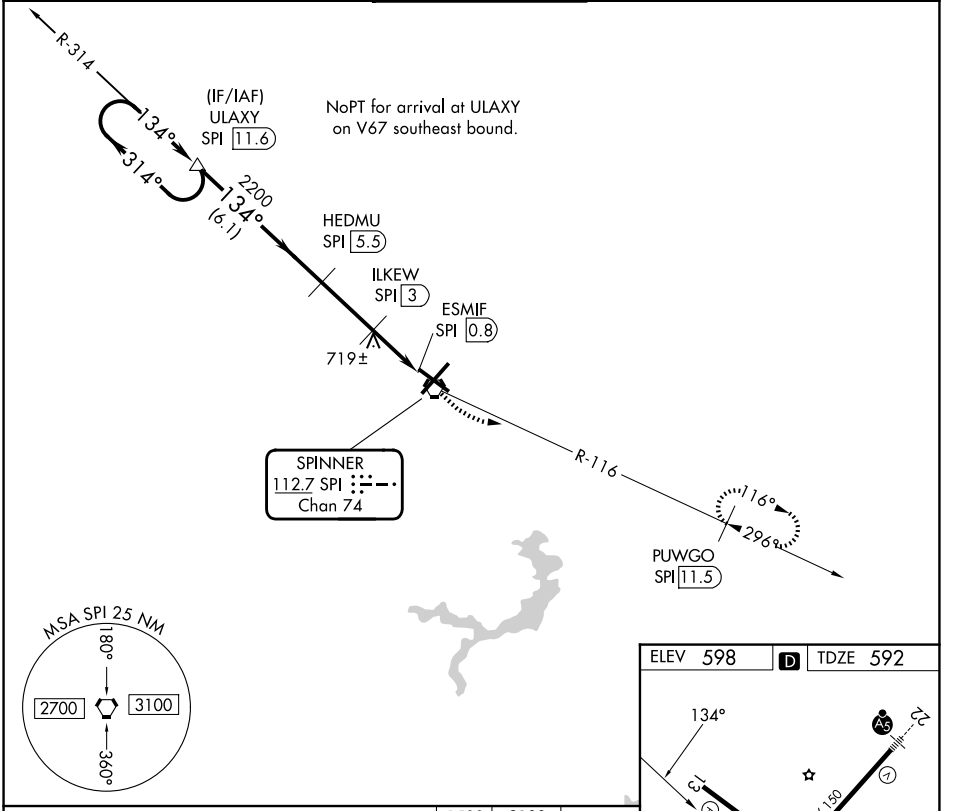

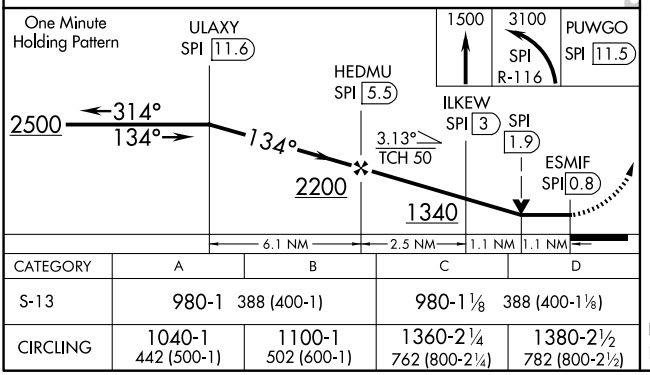

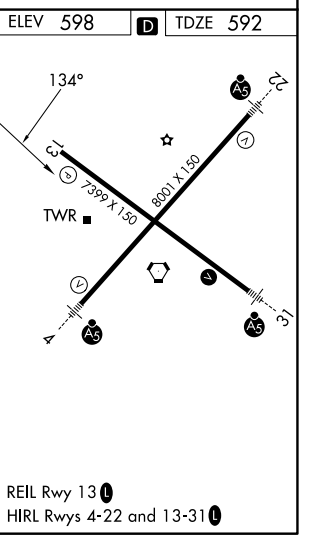

CATEGORY	A	B	C	D
S-13	980-1 388 (400-1)		980-1⅛ 388 (400-1⅛)	
CIRCLING	1040-1 442 (500-1)	1100-1 502 (600-1)	1360-2¼ 762 (800-2¼)	1380-2½ 782 (800-2½)

REIL Rwy 13 L
HIRL Rwys 4-22 and 13-31 L

EC-3, 29 OCT 2026 to 26 NOV 2026
EC-3, 29 OCT 2026 to 26 NOV 2026