RNAV (GPS) RWY 17

HARVARD STATE (Ø8K)

WAAS	APP CRS	Rwy Idg	3722
CH 99631	175°	TDZE	1815
W17A		Apt Elev	1815

RNP APCH - GPS.

T NA

Rwy 17 helicopter visibility reduction below ¾ SM NA. Baro-VNAV NA. Use AUH altimeter setting; when not received, use GRI altimeter setting: increase LPV DA to 2121 feet and LNAV/VNAV DA to 2136 feet; increase all MDAs 20 feet.

MISSED APPROACH: Climb to 4000 direct CHALS and hold.

AUH AWOS-3	MINNEAPOLIS CENTER	CTAF
121.225	119.4 278.8	122.9 L

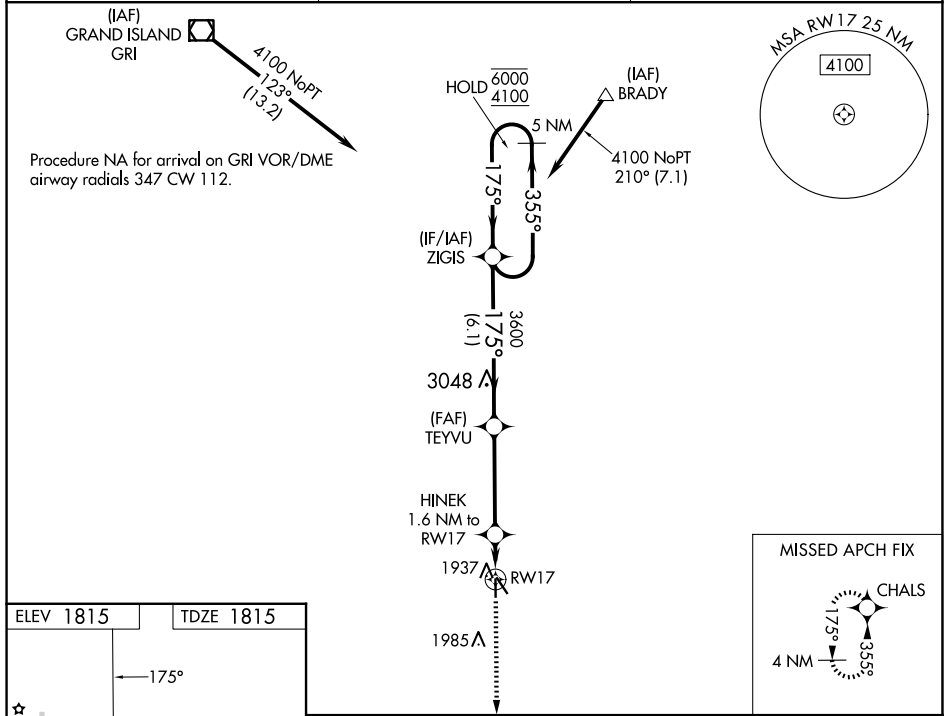

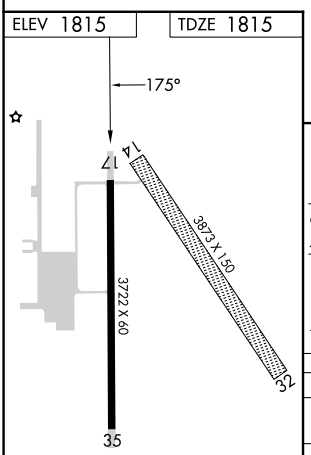

MIRL Rwy 17-35 L

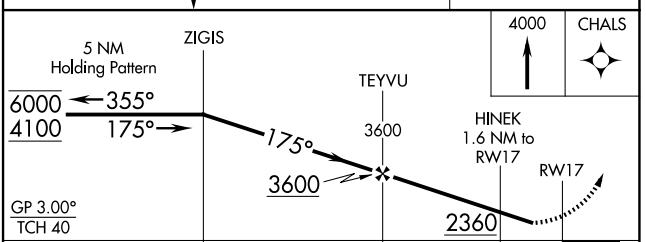

CATEGORY	A	B	C	D
LPV DA	2102-1	287 (300-1)	NA	
LNAV/VNAV DA	2117-1	302 (400-1)	NA	
LNAV MDA	2280-1	465 (500-1)	NA	

NC-2, 29 OCT 2026 to 26 NOV 2026
NC-2, 29 OCT 2026 to 26 NOV 2026