SPRINGFIELD, MISSOURI

HI-TACAN RWY 20

VORTAC SGF	APCH CRS	Rwy Idg	7003
116.9	196°	TDZE	1262
Chan 116		Arpt Elev	1268

[USAF] SPRINGFIELD-BRANSON NATL (KSGF)

When local altimeter setting not received, use HFJ altimeter setting.
Rwy 20 helicopter visibility reduction below ¾ mile NA.

MALS A4

MISSED APPROACH: Climb to 3000 then right turn via SGF VORTAC R-206 to BILIE INT/SGF 21.8 DME and hold.

ATIS	APP CON	TOWER	GND CON
135.125	121.1 290.5 020° - 199° 124.95 318.2 200° - 019°	119.9 257.8	121.9 251.15

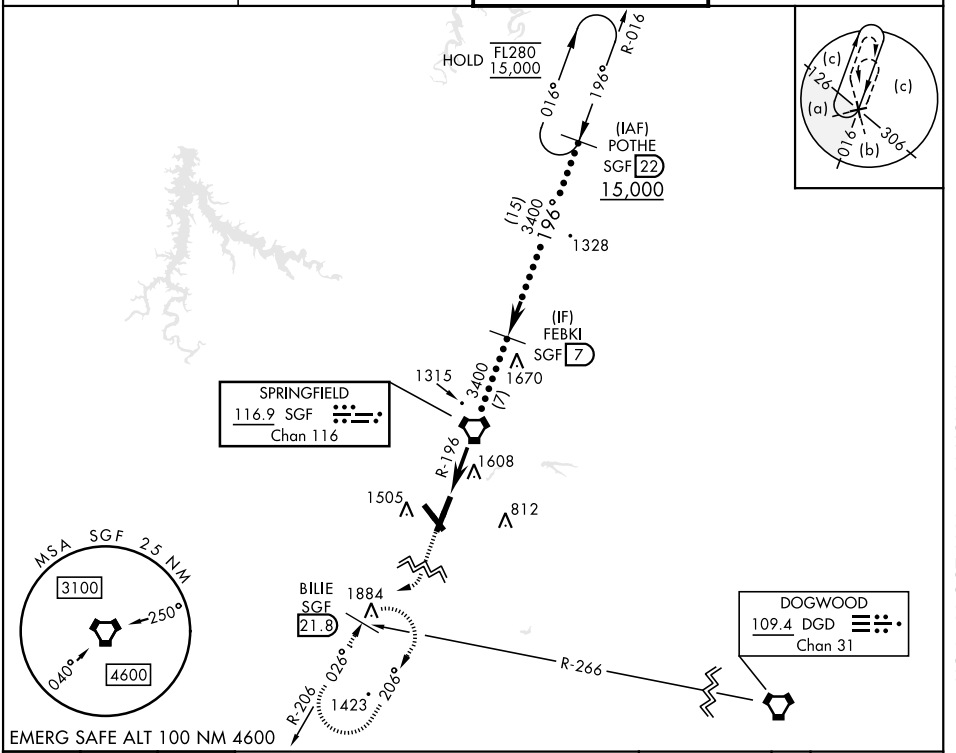

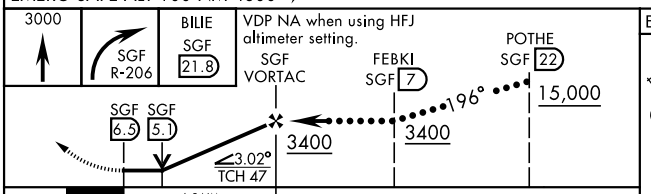

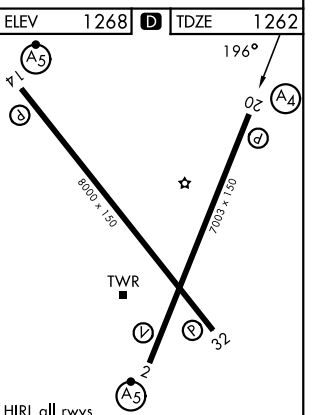

CATEGORY	C	D	E
S-20	1760-1⅛ 498 (500-1⅛)	1760-1⅛ 498 (500-1⅛)	1760-1⅛ 498 (500-1⅛)
CIRCLING	1820-1½ 552 (600-1½)	1920-2 652 (700-2)	2080-3 812 (900-3)
HFJ ALTIMETER SETTING MINIMUMS			
S-20	1860-1⅜ 598 (600-1⅜)	1860-1⅜ 598 (600-1⅜)	1860-1⅜ 598 (600-1⅜)
CIRCLING	1920-1¾ 652 (700-1¾)	2020-2½ 752 (800-2½)	2180-3 912 (1000-3)

NC-3, 29 OCT 2026 to 26 NOV 2026
NC-3, 29 OCT 2026 to 26 NOV 2026