WAAS	APP CRS	Rwy Ldg	7003
CH 65613	199°	TDZE	1262
W20A		Apt Elev	1268

RNAV (GPS) RWY 20

SPRINGFIELD-BRANSON NTL (SGF)

T DME/DME RNP- 0.3 NA. Visibility reduction by helicopters NA.
A For uncompensated Baro-VNAV systems, LNAV/VNAV NA below -17°C (2°F) or above 46°C (114°F).
Baro-VNAV and VDP NA when using Monett altimeter setting.
Inoperative table does not apply to LNAV/VNAV all Cats and LNAV Cat C.
When local altimeter setting not received, use Monett altimeter setting and increase all DAs 90 feet and increase all MDAs 100 feet, increase LPV visibility all Cats ¼ mile, increase LNAV/VNAV all Cats ¼ mile, increase LNAV Cats C and D ¼ mile, increase Circling Cat C ¼ mile.

MALS

MISSED APPROACH: Climb to 3000 direct AWAQE and hold.

ATIS	SPRINGFIELD APP CON	SPRINGFIELD TOWER	GND CON
135.125	124.95 290.5	119.9 257.8	121.9 251.15

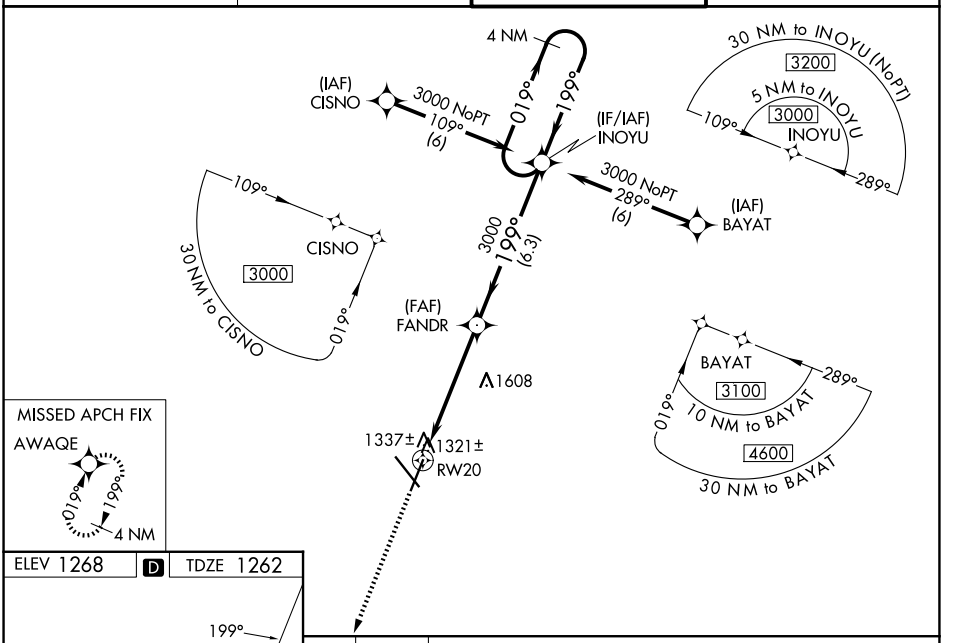

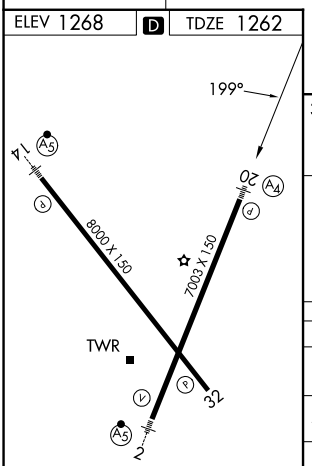

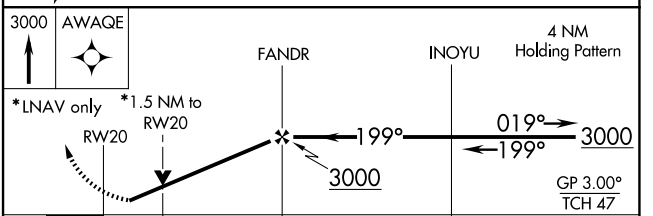

CATEGORY	A	B	C	D
LPV DA	1531-1 269 (300-1)			
LNAV/VNAV DA	1656-1½ 394 (400-1½)			
LNAV MDA	1780-¾ 518 (600-¾)		1780-1½ 518 (600-1½)	1780-1¾ 518 (600-1¾)
CIRCLING	1780-1 512 (600-1)	1820-1 552 (600-1)	1820-1½ 552 (600-1½)	1920-2 652 (700-2)

NC-3, 29 OCT 2026 to 26 NOV 2026
NC-3, 29 OCT 2026 to 26 NOV 2026