RNAV (GPS) RWY 32

SPRINGFIELD-BRANSON NTL (SGF)

WAAS	APP CRS	Rwy Ldg	8000
CH 72933	319°	TDZE	1268
W32A		Apt Elev	1268

RNP APCH - GPS.

For uncompensated Baro-VNAV systems, LNAV/VNAV NA below -16°C or above 54°C. Baro-VNAV and VDP NA when using HFJ altimeter setting. When local altimeter setting not received, use HFJ altimeter setting and increase LPV DA to 1608 feet and all visibilities ¼ SM. Increase LNAV/VNAV DA to 1820 feet and all visibilities ¼ SM. Increase all MDAs 100 feet and LNAV visibility Cat C and D ¼ SM, and Circling visibility Cat C and D ½ SM.

MISSED APPROACH: Climb to 3000 direct BVRLY and hold.

ATIS	SPRINGFIELD APP CON	SPRINGFIELD TOWER	GND CON
135.125	124.95 290.5	119.9 257.8	121.9 251.15

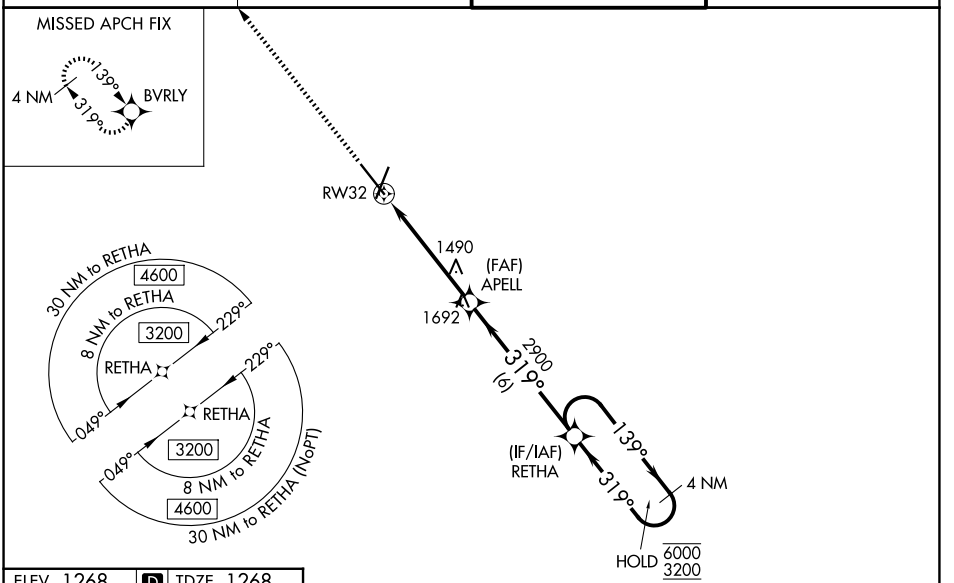

ELEV 1268 D TDZE 1268

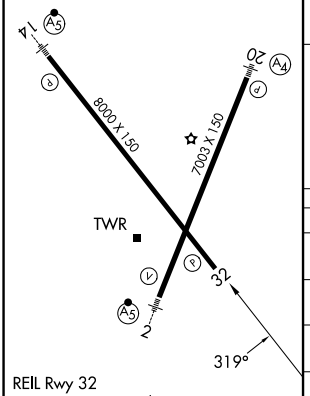

REIL Rwy 32
HIRL Rwys 2-20 and 14-32

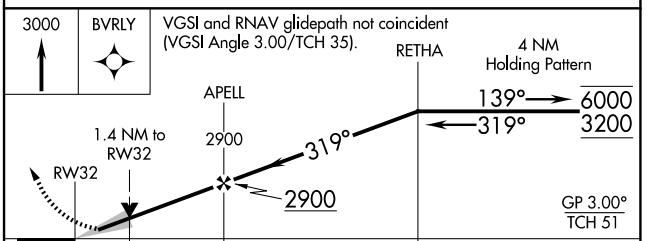

CATEGORY	A	B	C	D
LPV DA	1518-¾ 250 (300-¾)			
LNAV/VNAV DA	1730-1⅜ 462 (500-1⅜)			
LNAV MDA	1740-1 472 (500-1)		1740-1⅜ 472 (500-1⅜)	
CIRCLING	1760-1 492 (500-1)	1820-1 552 (600-1)	1820-1½ 552 (600-1½)	1920-2 652 (700-2)

NC-3, 29 OCT 2026 to 26 NOV 2026
NC-3, 29 OCT 2026 to 26 NOV 2026