VORTAC SGF	APP CRS	Rwy Ldg	7003
116.9	016°	TDZE	1265
Chan 116		Apt Elev	1268

VOR/DME or TACAN RWY 2

SPRINGFIELD-BRANSON NTL (SGF)

T A For inoperative MALSR, increase S-2 Cat A and B visibility to RVR 5000 and Cat E to 1½. When local altimeter setting not received, use Monett altimeter setting and increase all MDA 100 feet, increase Circling Cat C to 1¾ mile. VDP NA when using Monett altimeter setting.

MALSR

MISSED APPROACH: Climb to 3000 direct SGF VORTAC and hold (TACAN Aircraft continue on SGF R-024 to PLADD INT/SGF 18.4 DME and hold, north, right turns, 204° inbound).

ATIS	SPRINGFIELD APP CON	SPRINGFIELD TOWER	GND CON
135.125	124.95 290.5	119.9 257.8	121.9 251.15

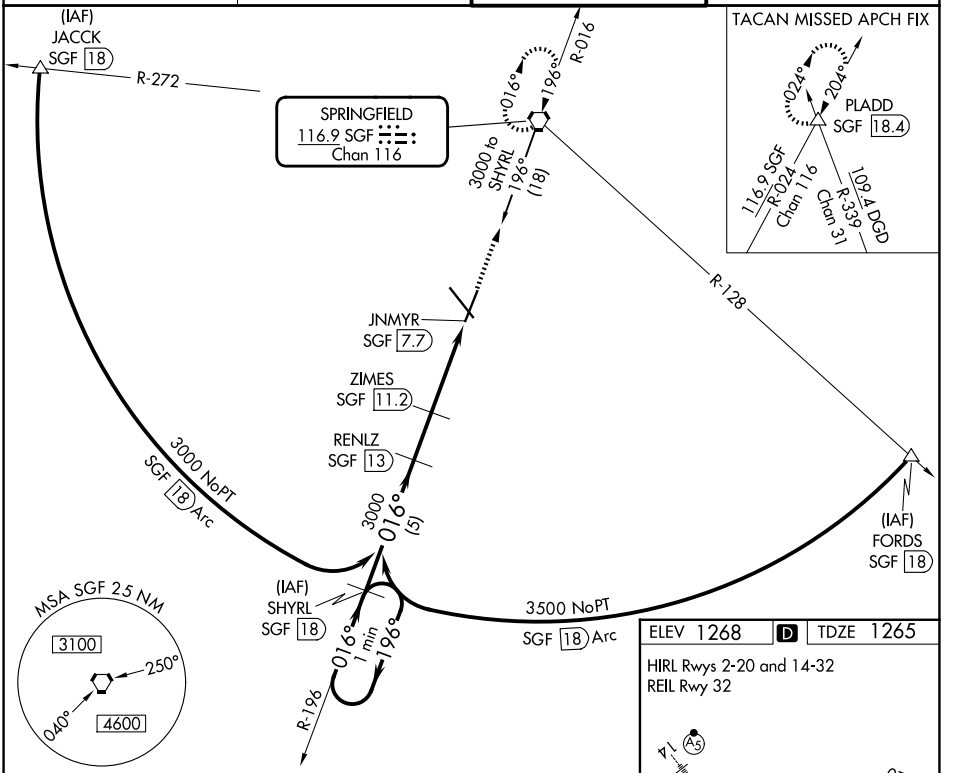

ELEV 1268 D TDZE 1265

HIRL Rwys 2-20 and 14-32
REIL Rwy 32

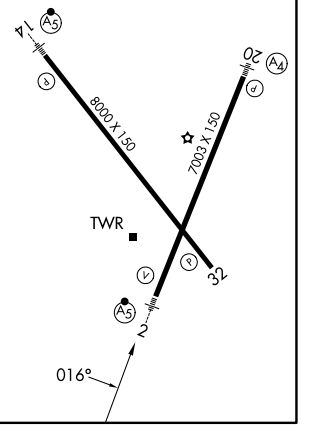

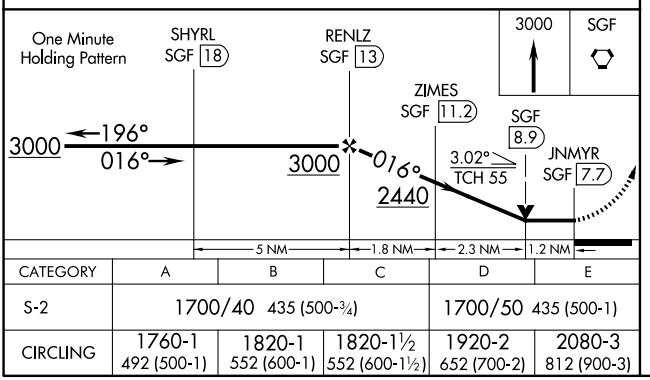

CATEGORY	A	B	C	D	E
S-2	1700/40 435 (500-¾)			1700/50 435 (500-1)	
CIRCLING	1760-1 492 (500-1)	1820-1 552 (600-1)	1820-1½ 552 (600-1½)	1920-2 652 (700-2)	2080-3 812 (900-3)

NC-3, 29 OCT 2026 to 26 NOV 2026
NC-3, 29 OCT 2026 to 26 NOV 2026