RNAV (GPS) RWY 36

ST PETE-CLEARWATER INTL (PIE)

WAAS	APP CRS	Rwy Ldg	8720
CH 65739	356°	TDZE	10
W36A		Apt Elev	11

RNP APCH - GPS

Circling to Rwy 22 NA at night. For uncompensated Baro-VNAV systems, LNAV/VNAV NA below 3°C or above 54°C.

MISSED APPROACH:Climb to 2600 direct DETSE and hold.

ATIS	TAMPA APP CON	ST PETERSBURG-CLEARWATER TOWER★	GND CON	UNICOM
134.5	125.3 316.05	118.3 (CTAF) L 257.8	121.9 348.6	122.95

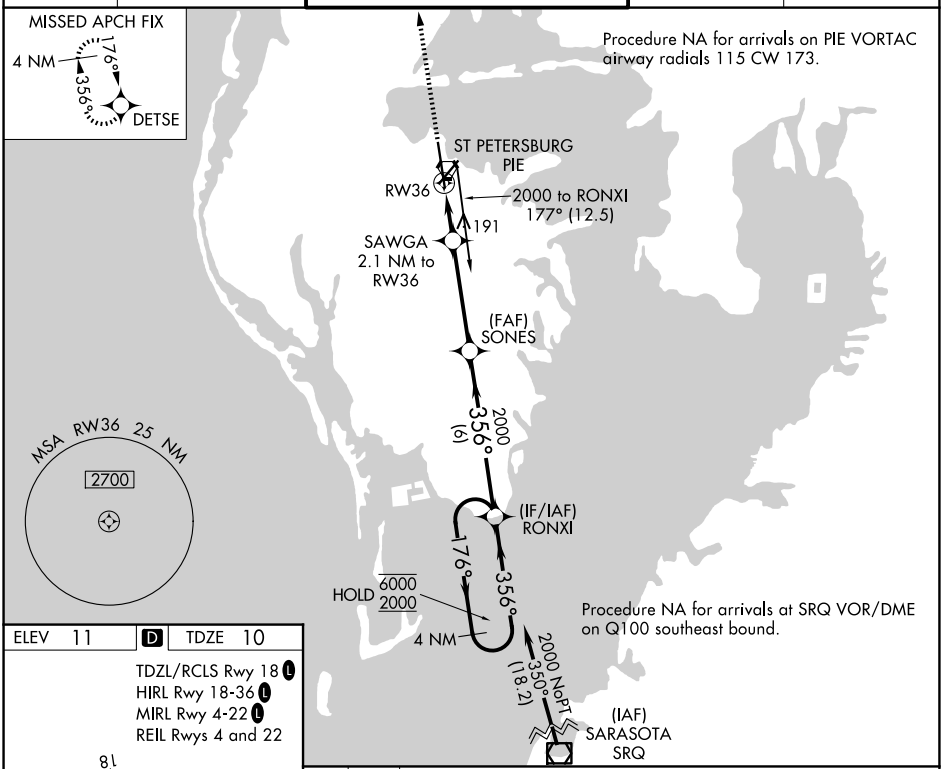

ELEV 11 | D | TDZE 10

TDZL/RCLS Rwy 18 L
HIRL Rwy 18-36 L
MIRL Rwy 4-22 L
REIL Rwys 4 and 22

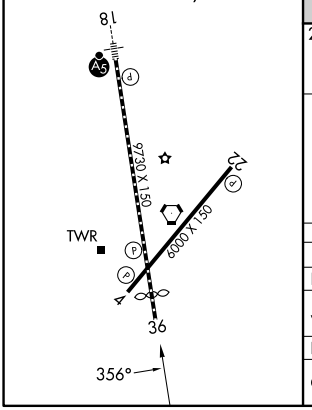

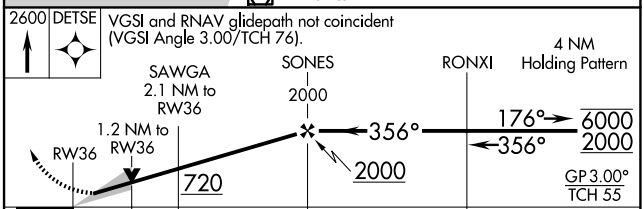

CATEGORY	A	B	C	D
LPV DA	210/40 200 (200-¾)			
LNAV/VNAV DA	315/45 305 (400-⅞)			
LNAV MDA	460/55 450 (500-1)		460-1⅜ 450 (500-1⅜)	
CIRCLING	520-1 509 (600-1)		600-1½ 589 (600-1½)	620-2 609 (700-2)

SE-3, 29 OCT 2026 to 26 NOV 2026