VOR RWY 36

ST PETE-CLEARWATER INTL (PIE)

VORTAC PIE	APP CRS	Rwy Ldg	8720
116.4	008°	TDZE	10
Chan 111		Apt Elev	11

DME required.

Circling Rwy 22 NA at night. Rwy 36 helicopter visibility reduction below RVR 5000 NA.

MISSED APPROACH: Climb to 1200 then climbing left turn to 1700 on heading 240° and PIE VORTAC R-276 to LAFAL INT/PIE 8 DME and hold.

ATIS	TAMPA APP CON	ST PETERSBURG-CLEARWATER TOWER ★	GND CON	UNICOM
134.5	125.3 316.05	118.3 (CTAF) L 257.8	121.9 348.6	122.95

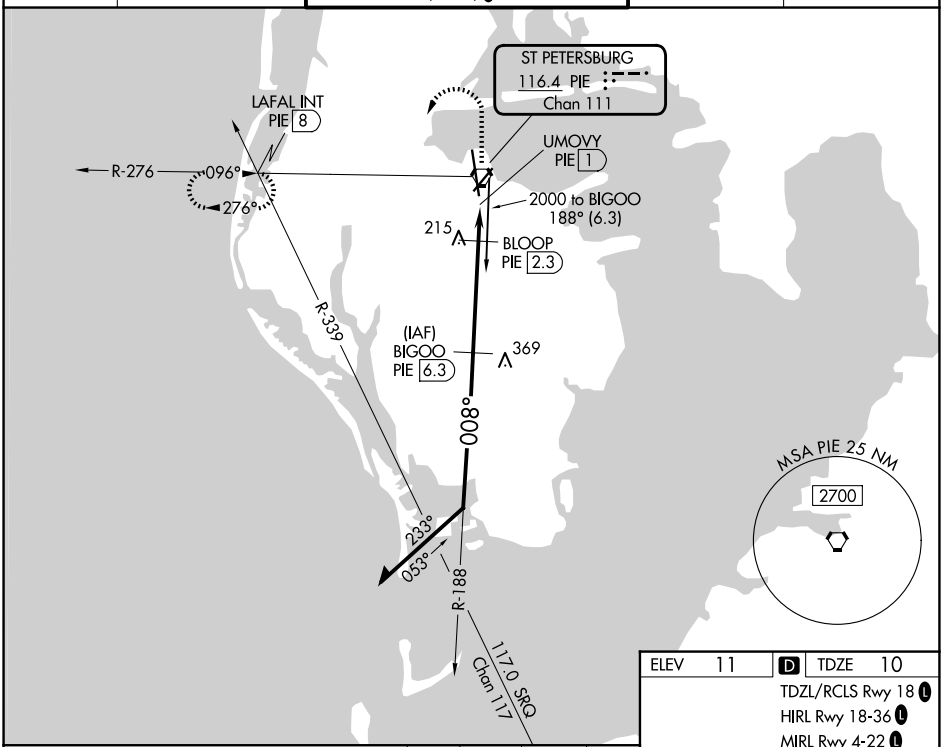

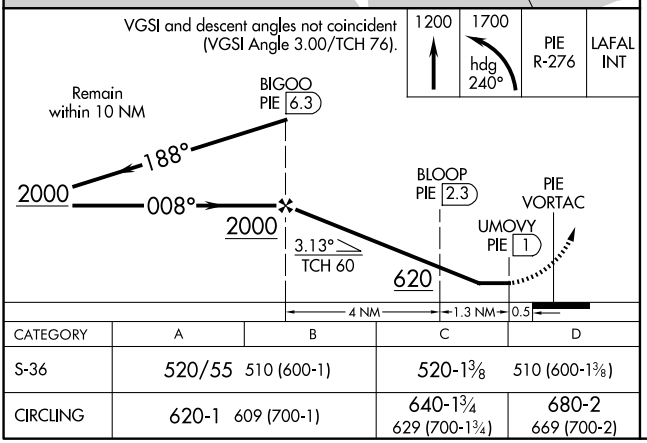

CATEGORY	A	B	C	D
S-36	520/55	510 (600-1)	520-1⅜	510 (600-1⅜)
CIRCLING	620-1	609 (700-1)	640-1¾	680-2
			629 (700-1¾)	669 (700-2)

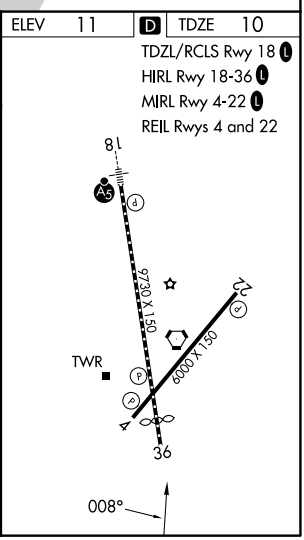

SE-3, 29 OCT 2026 to 26 NOV 2026
SE-3, 29 OCT 2026 to 26 NOV 2026