VORTAC PIE	APP CRS	Rwy Ldg	6000
116.4	039°	TDZE	11
Chan 111		Apt Elev	11

VOR RWY 4

ST PETE-CLEARWATER INTL (PIE)

ADF required.

When local altimeter setting not received, use Tampa Intl altimeter setting and increase all MDAs 40 feet; JULSO fix minimums: increase Circling Cat C/D visibility ¼ SM.
Helicopter visibility reduction below ¾ SM NA.

MISSED APPROACH:
Climbing left turn to 1700 direct CAPOK LOM and hold.

ATIS	TAMPA APP CON	ST PETERSBURG-CLEARWATER TOWER ★	GND CON	UNICOM
134.5	125.3 316.05	118.3 (CTAF) L 257.8	121.9 348.6	122.95

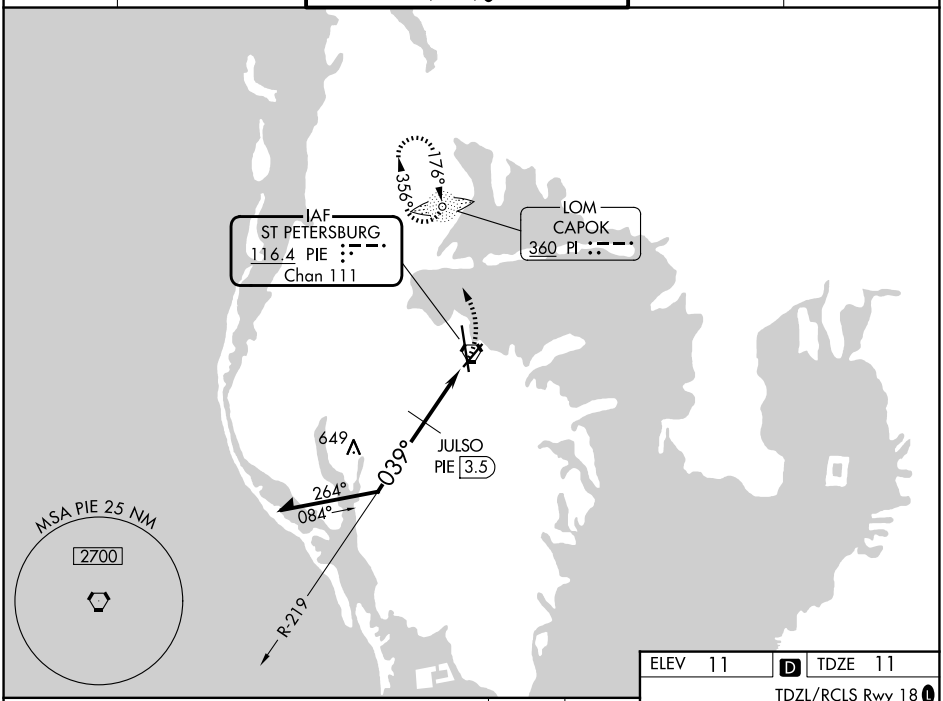

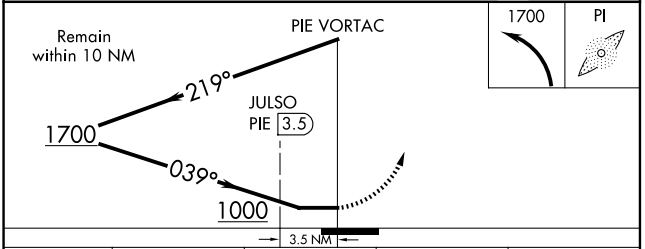

CATEGORY	A	B	C	D
S-4	1000-1¼ 989 (1000-1¼)	1000-1½ 989 (1000-1½)	1000-3 989 (1000-3)	
CIRCLING	1000-1¼ 989 (1000-1¼)	1000-1½ 989 (1000-1½)	1000-3 989 (1000-3)	
JULSO FIX MINIMUMS				
S-4	480-1 469 (500-1)		480-1⅜ 469 (500-1⅜)	
CIRCLING	520-1 509 (600-1)		600-1½ 589 (600-1½)	620-2 609 (700-2)

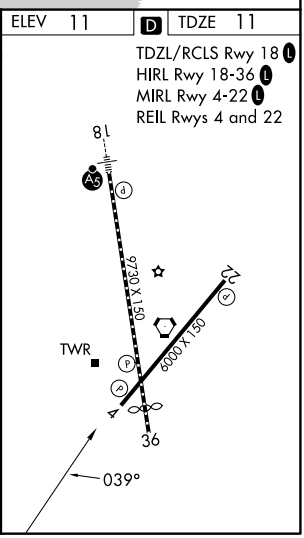

SE-3, 29 OCT 2026 to 26 NOV 2026
SE-3, 29 OCT 2026 to 26 NOV 2026