ILS RWY 36L (CAT II)

CINCINNATI/NORTHERN KENTUCKY INTL (CVG)

LOC/DME I-VAC	APP CRS	Rwy Ldg	8000
110.75	006°	TDZE	873
Chan 44 (Y)		Apt Elev	896

RNP APCH - GPS. From FECTA or SPOOD or DAWGY or RUPPP or BRCAT.
DME or RADAR required. RADAR required for procedure entry at TMORE.

Simultaneous approach authorized.

ALSF-2

MISSED APPROACH: Climb to 1300 then climbing left turn to 4000 on heading 260° and on FLM VOR/DME R-314 to JADRO/FLM 43.3 DME/RADAR and hold.

D-ATIS	CINCINNATI APP CON	CINCINNATI TOWER	GND CON
134.375	119.7 363.15 (090°-269°) 123.875 363.15 (270°-089°)	118.975 360.85 (18L/36R) 118.3 (9/27, 18C/36C) 133.325 (18R/36L)	121.7

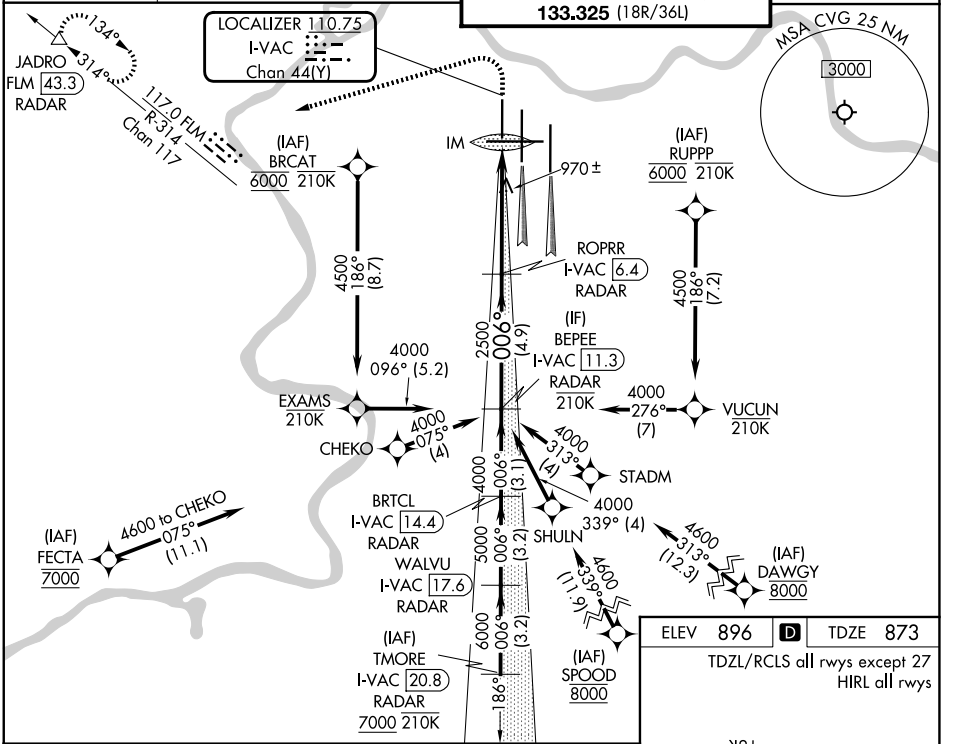

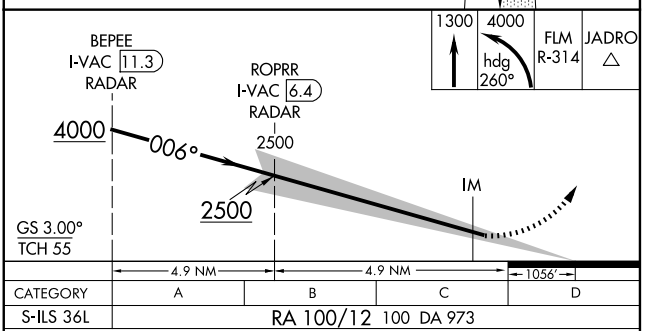

ELEV 896 | D | TDZE 873

TDZL/RCLS all rwys except 27
HIRL all rwys

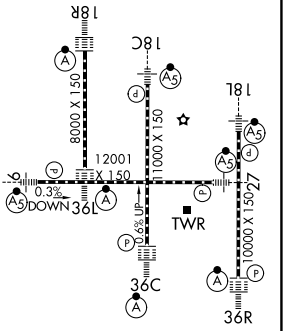

CATEGORY II ILS - SPECIAL AIRCREW & AIRCRAFT CERTIFICATION REQUIRED

SE-1, 29 OCT 2026 to 26 NOV 2026
SE-1, 29 OCT 2026 to 26 NOV 2026