LOC/DME I-VAC	APP CRS	Rwy Ldg	8000
110.75	006°	TDZE	873
Chan 44 (Y)		Apt Elev	896

ILS or LOC RWY 36L

CINCINNATI/NORTHERN KENTUCKY INTL (CVG)

RNP APCH - GPS. From FECTA or SPOOD or DAWGY or RUPPP or BRCAT.
DME or RADAR required. RADAR required for procedure entry at TMORE.

Simultaneous approach authorized. For inop ALS, increase S-LOC 36L Cats C and D visibility to RVR 5500.

ALSF-2

MISSED APPROACH: Climb to 1300 then climbing left turn to 4000 on heading 260° and on FLM VOR/DME R-314 to JADRO/FLM 43.3 DME/RADAR and hold.

D-ATIS	CINCINNATI APP CON	CINCINNATI TOWER	GND CON
134.375	119.7 363.15 (090°-269°) 123.875 363.15 (270°-089°)	118.975 360.85 (18L/36R) 118.3 (9/27, 18C/36C) 133.325 (18R/36L)	121.7

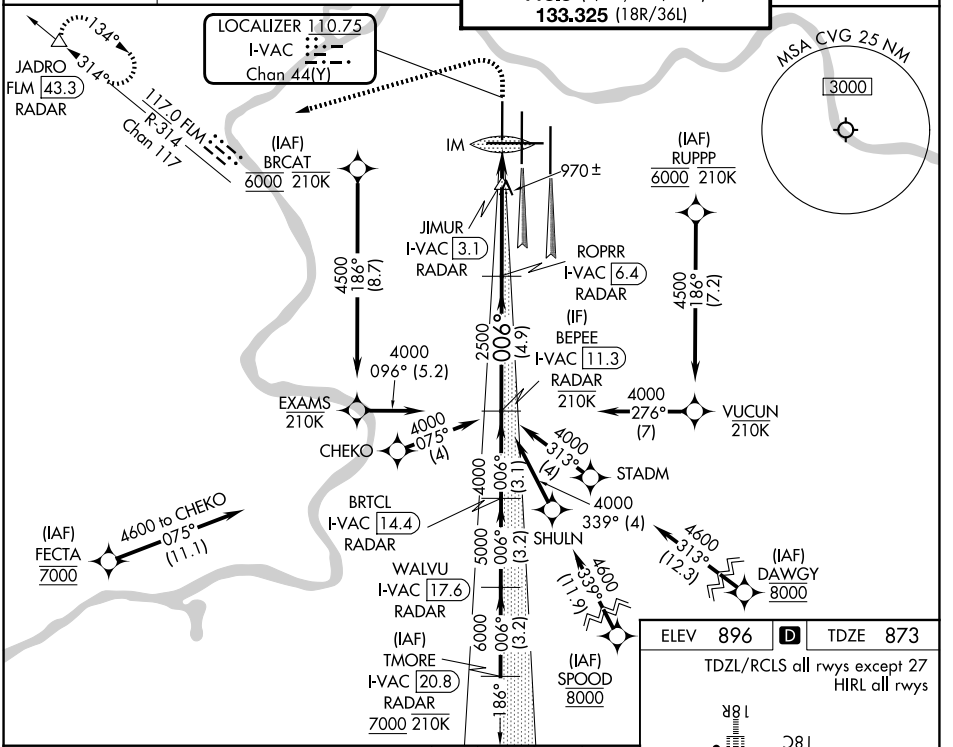

ELEV 896	D	TDZE 873

TDZL/RCLS all rwys except 27
HIRL all rwys

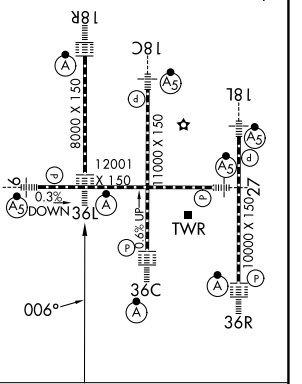

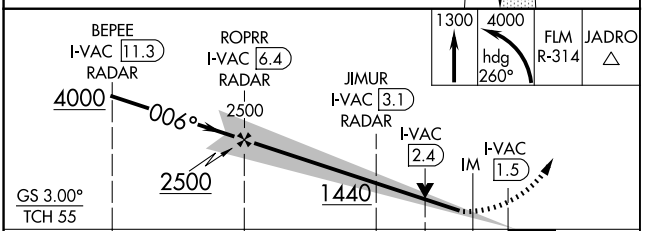

CATEGORY	A	B	C	D
S-ILS 36L	1073/18 200 (200-½)			
S-LOC 36L	1220/24 347 (400-½)		1220/30 347 (400-⅝)	
CIRCLING	1460-1 564 (600-1)		1560-1¾ 664 (700-1¾)	1560-2 664 (700-2)

FAF to MAP 4.9 NM

Knots	60	90	120	150	180
Min:Sec	4:54	3:16	2:27	1:58	1:38

SE-1, 29 OCT 2026 to 26 NOV 2026
SE-1, 29 OCT 2026 to 26 NOV 2026