APP CRS	Rwy Ldg	11000
186°	TDZE	875
	Apt Elev	896

RNAV (RNP) Z RWY 18C

CINCINNATI/NORTHERN KENTUCKY INTL (CVG)

RNP AR APCH - GPS. Authorization required. From JEKEL or LTYER: RF.

For uncompensated Baro-VNAV systems, procedure NA below -13°C or above 54°C. For inop ALS, increase RNP 0.15 all Cats visibility to RVR 4500 and RNP 0.30 all Cats visibility to 1⅜ SM. Simultaneous approach authorized.

MALSR

MISSED APPROACH: Climb to 3000 direct JITEV and on track 181° to ZIRKE and hold.

D-ATIS	CINCINNATI APP CON	CINCINNATI TOWER	GND CON
134.375	119.7 363.15 (090°-269°) 123.875 363.15 (270°-089°)	118.975 360.85 (18L/36R) 118.3 (9/27, 18C/36C) 133.325 (18R/36L)	121.7

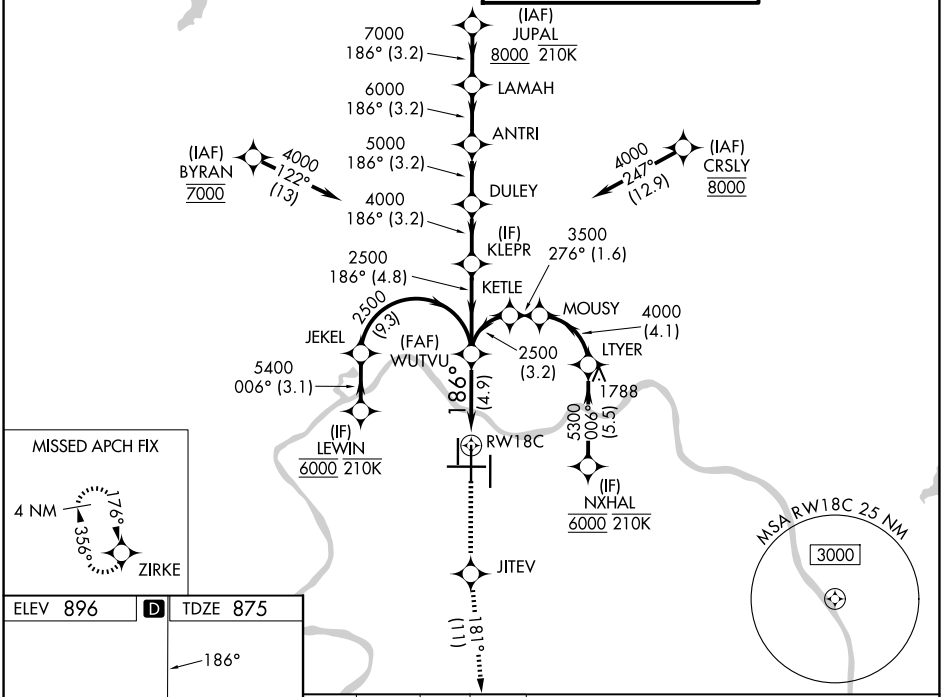

ELEV 896 D TDZE 875

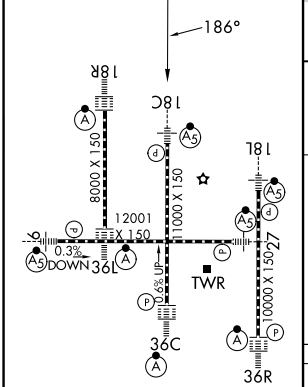

HIRL all rwys
TDZ/CL all rwys except 27

3000	JITEV	tr 181°	ZIRKE

VGSI and RNAV glidepath not coincident (VGSI Angle 3.00/TCH 71).

See planview for multiple IF locations.

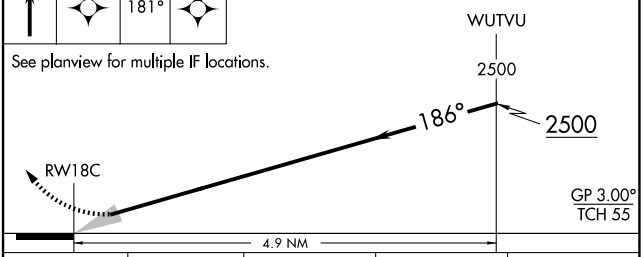

CATEGORY	A	B	C	D
RNP 0.15 DA	1190/24 315 (300-½)			
RNP 0.30 DA	1389/55 514 (500-1)			

AUTHORIZATION REQUIRED

SE-1, 29 OCT 2026 to 26 NOV 2026
SE-1, 29 OCT 2026 to 26 NOV 2026