RNAV (RNP) Z RWY 27

CINCINNATI/NORTHERN KENTUCKY INTL (CVG)

APP CRS	Rwy Ldg	12000
276°	TDZE	875
	Apt Elev	896

RNP AR APCH - GPS. Authorization required. From FIBSU or ZALED: RF.

For uncompensated Baro-VNAV systems, procedure NA below -13°C or above 54°C. For inop ALS, increase RNP 0.15 all Cats visibility to RVR 5500, increase RNP 0.3 all Cats visibility to 1⅜ SM.

MALSR (A5)

MISSED APPROACH: Climb to 3000 direct SEMSE and on track 225° to AVIEW and hold.

D-ATIS	CINCINNATI APP CON	CINCINNATI TOWER	GND CON
134.375	119.7 363.15 (090°-269°) 123.875 363.15 (270°-089°)	118.975 360.85 (18L/36R) 118.3 (9/27, 18C/36C) 133.325 (18R/36L)	121.7

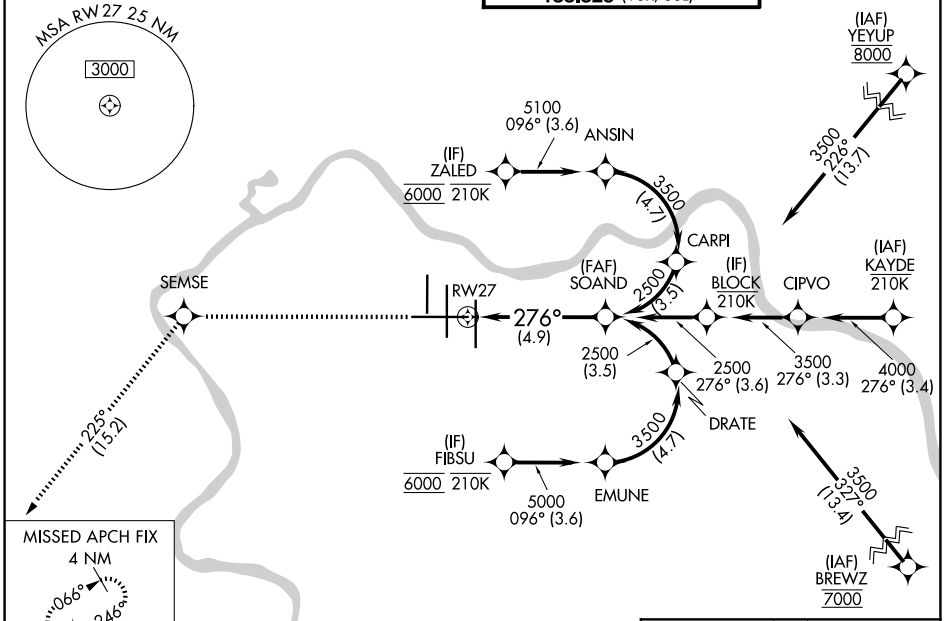

3000	SEMSE	tr 225°	AVIEW

VGSI and RNAV glidepath not coincident (VGSI Angle 3.00/TCH 67).

See planview for multiple IF locations.

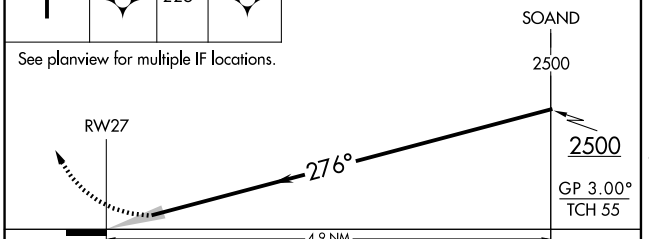

CATEGORY	A	B	C	D
RNP 0.15 DA	1244/35	369 (400-⅝)		
RNP 0.23 DA	1260/35	385 (400-⅝)		
RNP 0.30 DA	1364/50	489 (500-1)		

AUTHORIZATION REQUIRED

ELEV 896 D TDZE 875

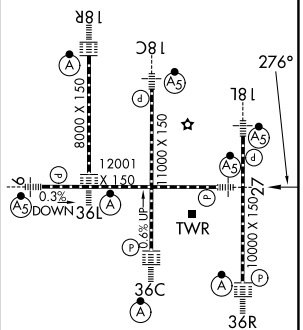

HIRL all rwys
TDZL/RCLS all rwys except 27

SE-1, 29 OCT 2026 to 26 NOV 2026
SE-1, 29 OCT 2026 to 26 NOV 2026