APP CRS	Rwy Ldg	11000
006°	TDZE	850
	Apt Elev	896

RNAV (RNP) Z RWY 36C

CINCINNATI/NORTHERN KENTUCKY INTL (CVG)

RNP AR APCH - GPS. Authorization required. From GODAR, HOBDA, IFAYY, or LINOL: RF.

For uncompensated Baro-VNAV systems, procedure NA below -13°C or above 54°C. Simultaneous approach authorized. For inop ALS, increase RNP 0.30 DA all Cats visibilities to 1⅜ SM.

ALSF-2

MISSED APPROACH: Climb to 3000 direct LOGOZ and on track 007° to NEATS and hold.

D-ATIS	CINCINNATI APP CON	CINCINNATI TOWER	GND CON
134.375	119.7 363.15 (090°-269°) 123.875 363.15 (270°-089°)	118.975 360.85 (18L/36R) 118.3 (9/27, 18C/36C) 133.325 (18R/36L)	121.7

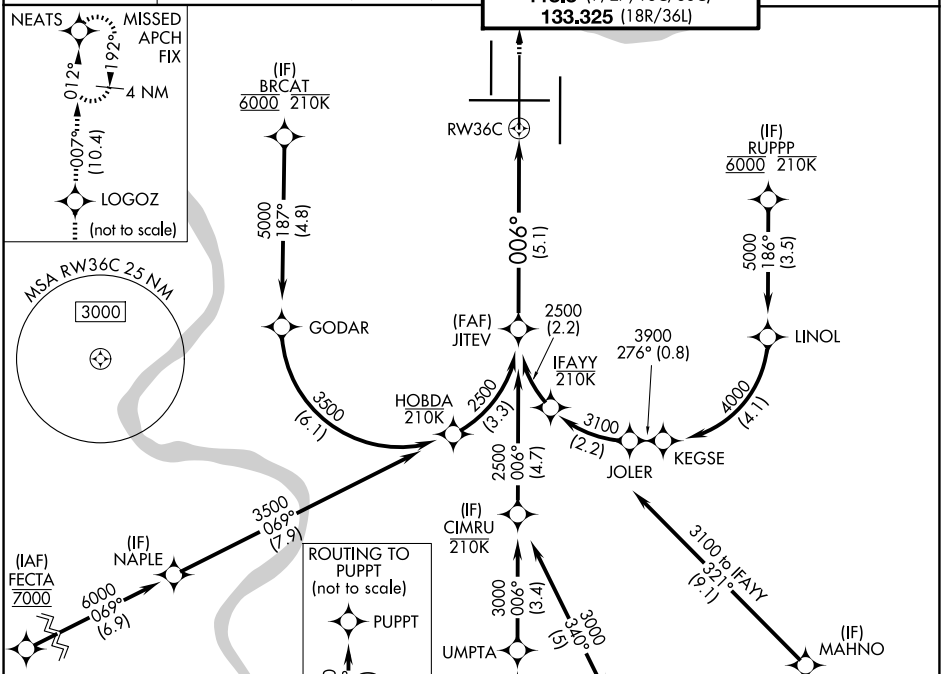

ELEV 896	D	TDZE 850

HIRL all rwys
TDZ/CL all rwys except 27

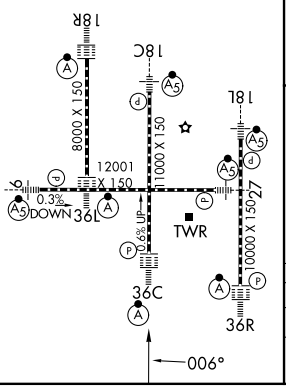

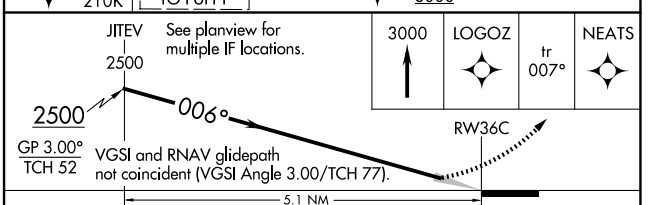

CATEGORY	A	B	C	D
RNP 0.30 DA	1318/50		468 (500-1)	

AUTHORIZATION REQUIRED

SE-1, 29 OCT 2026 to 26 NOV 2026