RNAV (GPS) Y RWY 18C

CINCINNATI/NORTHERN KENTUCKY INTL (CVG)

WAAS CH 86803 W18B	APP CRS 186°	Rwy Ldg 11000 TDZE 875 Apt Elev 896

RNP APCH - GPS.

For uncompensated Baro-VNAV systems, LNAV/VNAV NA below -13°C or above 54°C. LNAV procedure NA during simultaneous operations. Use of FD or AP required during simultaneous operations. Simultaneous approach authorized. For inop ALS, increase LNAV Cat C/D visibility to 1⅜ SM.

MALSR

MISSED APPROACH: Climb to 1300, then climb to 3000 direct ZIRKE and hold.

D-ATIS	CINCINNATI APP CON	CINCINNATI TOWER	GND CON
134.375	119.7 363.15 (090°-269°) 123.875 363.15 (270°-089°)	118.975 360.85 (18L/36R) 118.3 (9/27, 18C/36C) 133.325 (18R/36L)	121.7

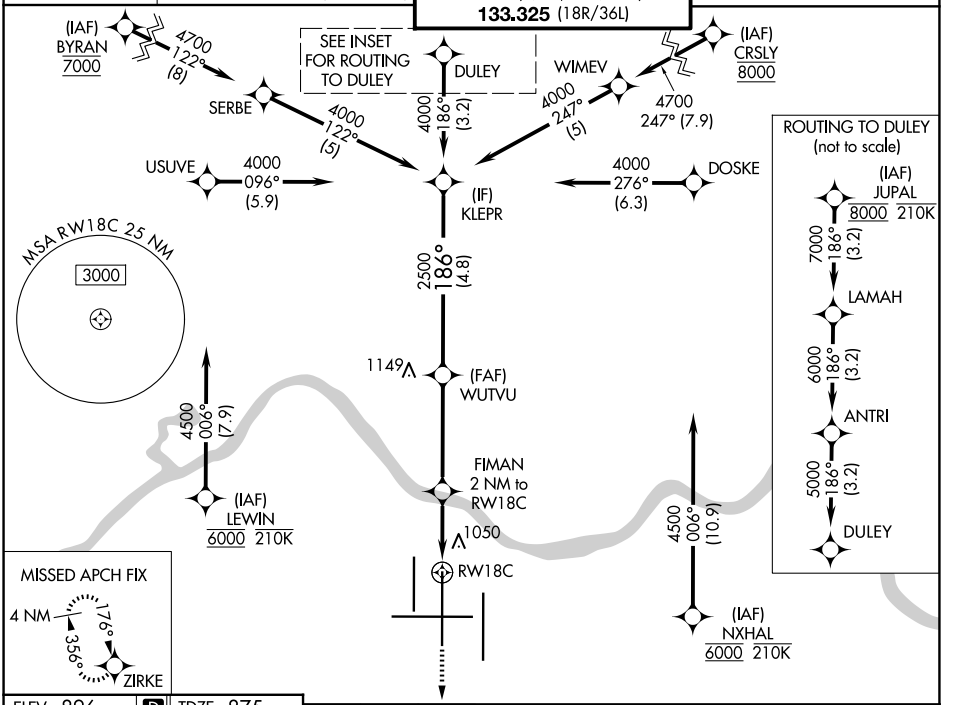

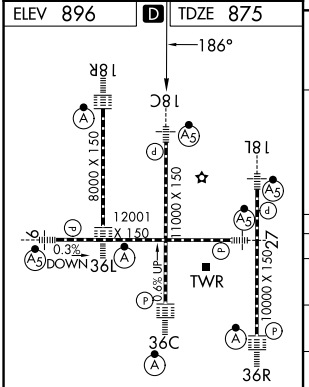

HIRL all rwys
TDZL/RCLS all rwys except 27

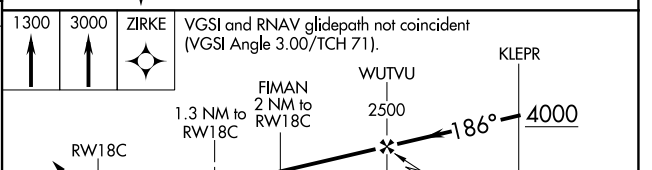

CATEGORY	A	B	C	D
LPV DA	1075/18 200 (200-½)			
LNAV/VNAV DA	1398/55 523 (600-1)			
LNAV MDA	1360/24 485 (500-½)		1360/50 485 (500-1)	
CIRCLING	1460-1 564 (600-1)		1560-1¾ 664 (700-1¾)	1560-2 664 (700-2)

SE-1, 29 OCT 2026 to 26 NOV 2026
SE-1, 29 OCT 2026 to 26 NOV 2026