RNAV (GPS) Y RWY 18R

CINCINNATI/NORTHERN KENTUCKY INTL (CVG)

WAAS CH 58099 W18D	APP CRS 186°	Rwy Ldg 8000 TDZE 868 Apt Elev 896

RNP APCH - GPS.

For uncompensated Baro-VNAV systems, LNAV/VNAV NA below -13°C or above 54°C. Simultaneous approach authorized with Rwy 18L/C. LNAV procedure NA during simultaneous operations. Use of FD or AP required during simultaneous operations. For inop ALS, increase LNAV/VNAV all Cats visibility to RVR 5500 and LNAV Cats C and D visibility to 1⅜ SM.

ALSF-2

MISSED APPROACH: Climb to 3000 direct BEPEE and on track 269° to AVIEW and hold.

D-ATIS	CINCINNATI APP CON	CINCINNATI TOWER	GND CON
134.375	119.7 363.15 (090°-269°) 123.875 363.15 (270°-089°)	118.975 360.85 (18L/36R) 118.3 (9/27, 18C/36C) 133.325 (18R/36L)	121.7

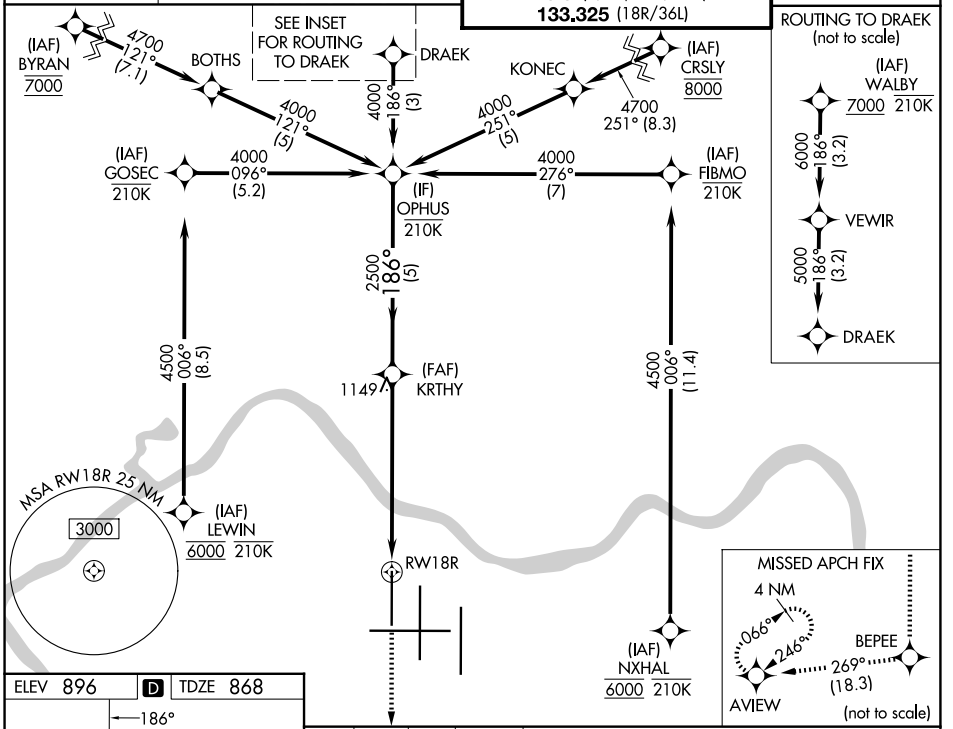

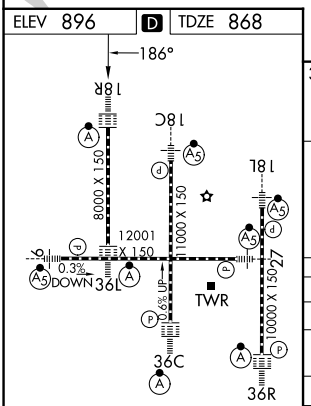

HIRL all rwys
TDZL/RCLS all rwys except 27

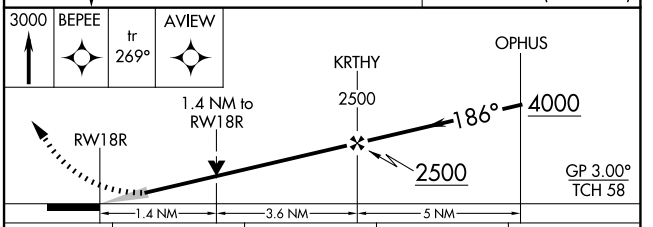

CATEGORY	A	B	C	D
LPV DA	1068/18 200 (200-½)			
LNAV/VNAV DA	1214/30 346 (400-⅝)			
LNAV MDA	1360/24 492 (500-½)		1360/50 492 (500-1)	
CIRCLING	1460-1 564 (600-1)		1560-1¾ 664 (700-1¾)	1560-2 664 (700-2)

SE-1, 29 OCT 2026 to 26 NOV 2026
SE-1, 29 OCT 2026 to 26 NOV 2026