RNAV (GPS) Y RWY 27

CINCINNATI/NORTHERN KENTUCKY INTL (CVG)

WAAS	APP CRS	Rwy Ldg	12000
CH 86809	276°	TDZE	875
W27A		Apt Elev	896

RNP APCH - GPS.

For uncompensated Baro-VNAV systems, LNAV/VNAV NA below -13°C or above 54°C. * RVR 1800 authorized with use of FD or AP or HUD to DA.

MALSR

MISSED APPROACH: Climb to 3000 direct SEMSE then on track 225° to AVIEW and hold.

D-ATIS	CINCINNATI APP CON	CINCINNATI TOWER	GND CON
134.375	119.7 363.15 (090°-269°) 123.875 363.15 (270°-089°)	118.975 360.85 (18L/36R) 118.3 (9/27, 18C/36C) 133.325 (18R/36L)	121.7

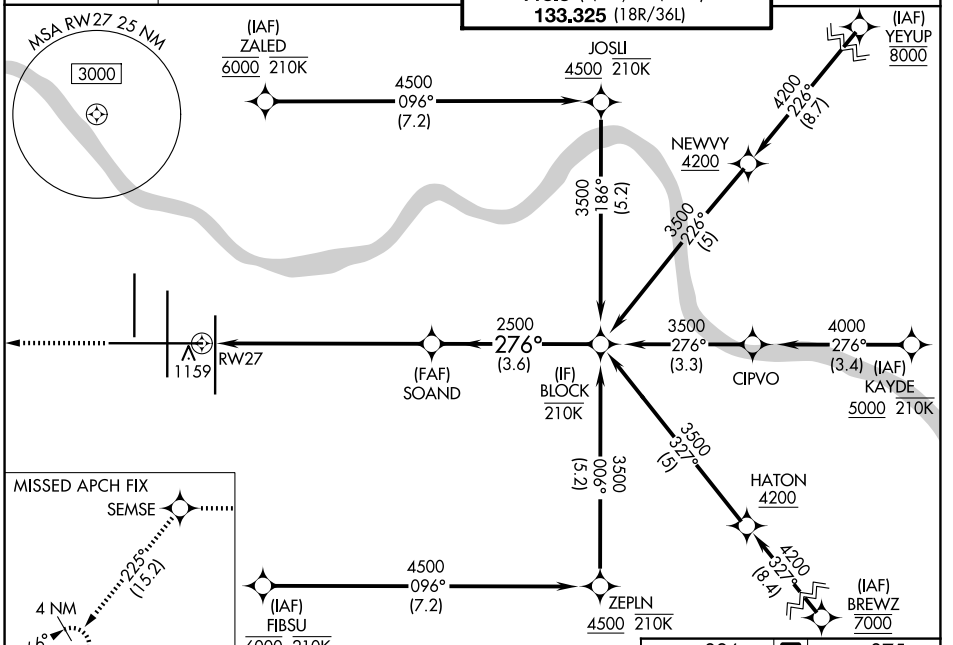

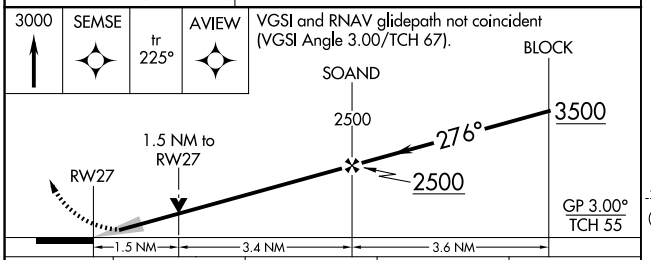

CATEGORY	A	B	C	D
LPV DA *	1075/24 200 (200-½)			
LNAV/VNAV DA	1320/45 445 (500-⅞)			
LNAV MDA	1420/24 545 (600-½)		1420/60 545 (600-1¼)	
CIRCLING	1460-1 564 (600-1)		1560-1¾ 664 (700-1¾)	1560-2 664 (700-2)

ELEV 896 D TDZE 875

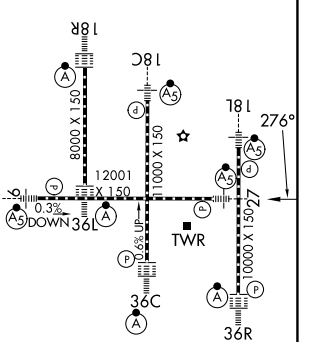

HIRL all rwys
TDZL/RCLS all rwys except 27

SE-1, 29 OCT 2026 to 26 NOV 2026
SE-1, 29 OCT 2026 to 26 NOV 2026