RNAV (GPS) Y RWY 9

CINCINNATI/NORTHERN KENTUCKY INTL (CVG)

WAAS CH 65709 W09A	APP CRS 096°	Rwy Ldg 11640 TDZE 883 Apt Elev 896

RNP APCH - GPS.

For uncompensated Baro-VNAV systems, LNAV/VNAV NA below -13°C or above 54°C. For inop ALS, increase LNAV/VNAV all Cats visibility to RVR 5500 and LNAV Cat C and D visibility to RVR 5500.

MALSR

MISSED APPROACH: Climb to 3000 direct BLOCK and on track 138° to CALIF and hold.

D-ATIS	CINCINNATI APP CON	CINCINNATI TOWER	GND CON
134.375	119.7 363.15 (090°-269°) 123.875 363.15 (270°-089°)	118.975 360.85 (18L/36R) 118.3 (9/27, 18C/36C) 133.325 (18R/36L)	121.7

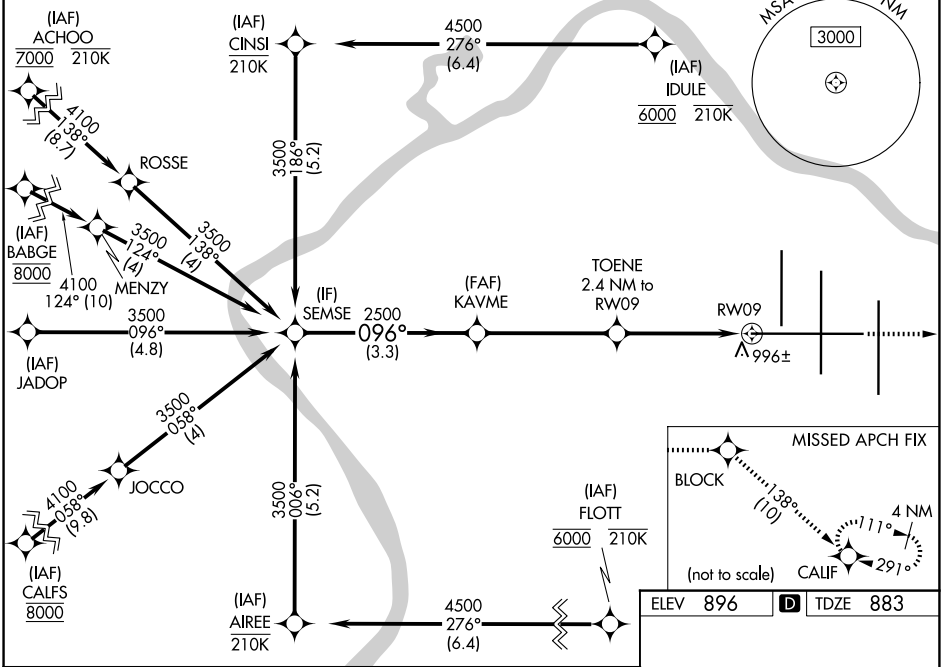

ELEV 896 D TDZE 883

VGSI and RNAV glidepath not coincident (VGSI Angle 3.00/TCH 70).

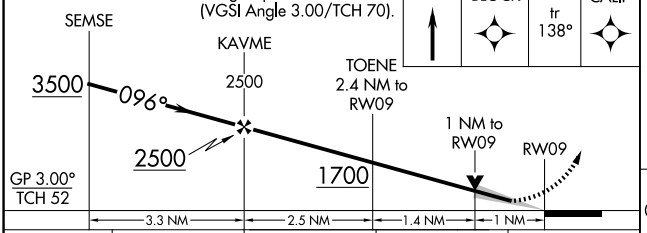

CATEGORY	A	B	C	D
LPV DA	1083/18 200 (200-½)			
LNAV/VNAV DA	1260/35 377 (400-⅝)			
LNAV MDA	1260/24 377 (400-½)		1260/35 377 (400-⅝)	
CIRCLING	1460-1 564 (600-1)		1560-1¾ 664 (700-1¾)	1560-2 664 (700-2)

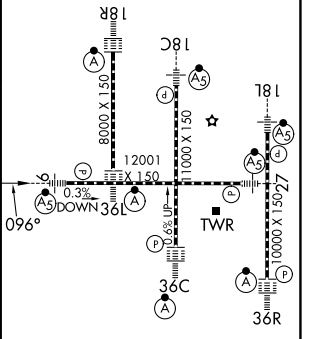

HIRL all rwys
TDZL/RCLS all rwys except 27

SE-1, 29 OCT 2026 to 26 NOV 2026
SE-1, 29 OCT 2026 to 26 NOV 2026