RNAV (GPS) RWY 17

LOGAN-CACHE (LGU)

APP CRS	Rwy Ldg	9020
172°	TDZE	4457
	Apt Elev	4457

RNP APCH - GPS.

T A -14°C

Rwy 17 helicopter visibility reduction below ¾ SM NA. Use LGU altimeter setting; when not received, procedure NA. Circling Rwy 10, 28 NA at night. Inop table does not apply to LNAV Cats C and D. Circling NA east of Rwy 17-35. For inop ALS, increase LNAV* Cats A and B visibility to 1 SM.

MALSR

MISSED APPROACH: Climbing right turn to 10000 direct PIMIE and hold, continue climb-in-hold to 10000.
* Missed approach requires minimum climb of 310 feet per NM to 7700.

ASOS	SALT LAKE CENTER	UNICOM
135.275	127.7 354.125	122.8 (CTAF) L

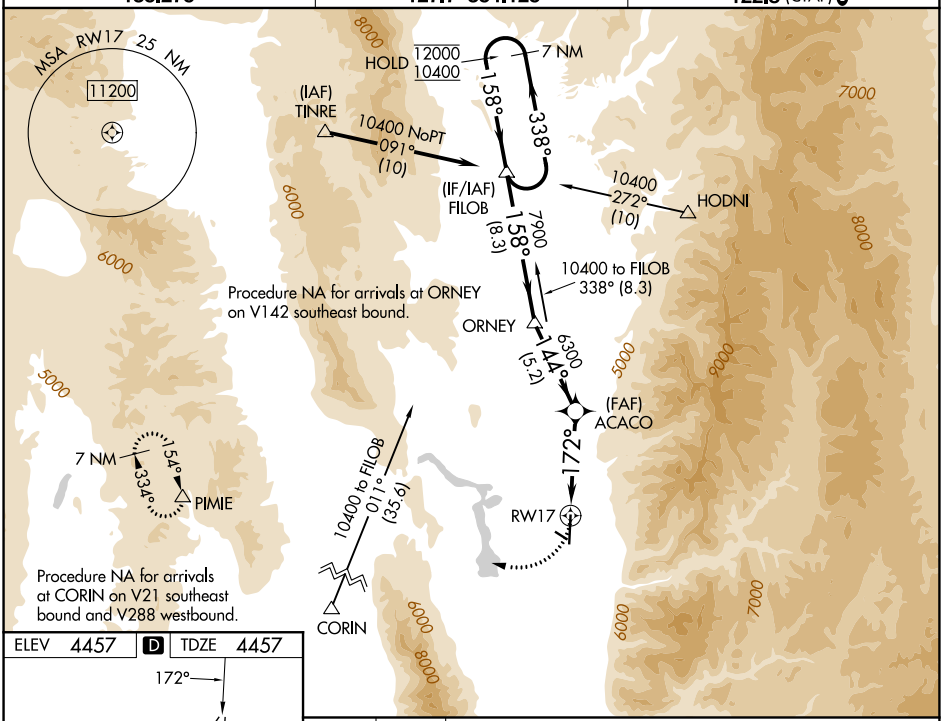

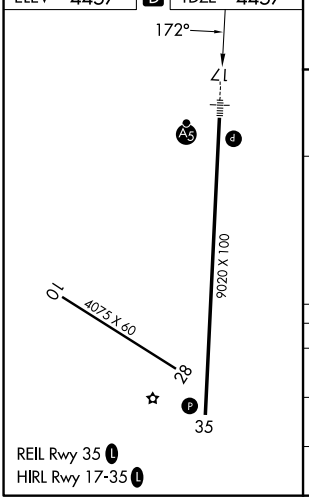

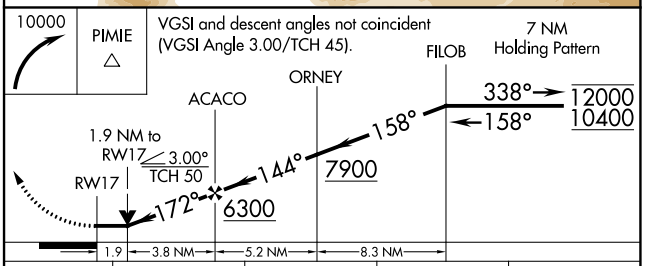

CATEGORY	A	B	C	D
LNAV MDA*	5100-¾ 643 (700-¾)		5100-1⅜ 643 (700-1⅜)	
LNAV MDA	5800-¾ 1343 (1400-¾)	5800-1 1343 (1400-1)	5800-3	1343 (1400-3)
CIRCLING	5800-1¼ 1343 (1400-1¼)	5800-1½ 1343 (1400-1½)	5800-3	1343 (1400-3)

SW-4, 29 OCT 2026 to 26 NOV 2026
SW-4, 29 OCT 2026 to 26 NOV 2026