LOC I-MYV	APP CRS	Rwy Ldg 6007
110.5	141°	TDZE 64
		Apt Elev 64

ILS or LOC RWY 14
YUBA COUNTY (MYV)

NA — Circling Rwy 5, 23 NA at night. Autopilot coupled approach NA below 695.

MALSR

MISSED APPROACH: Climb to 1000 then climbing right turn to 4000 on MYV VOR/DME R-263 to YUBBA INT/ MYV 9.3 DME and hold, continue climb in hold to 4000.

ASOS	NORCAL APP CON	UNICOM
118.475	125.4 259.1	123.05 (CTAF) L

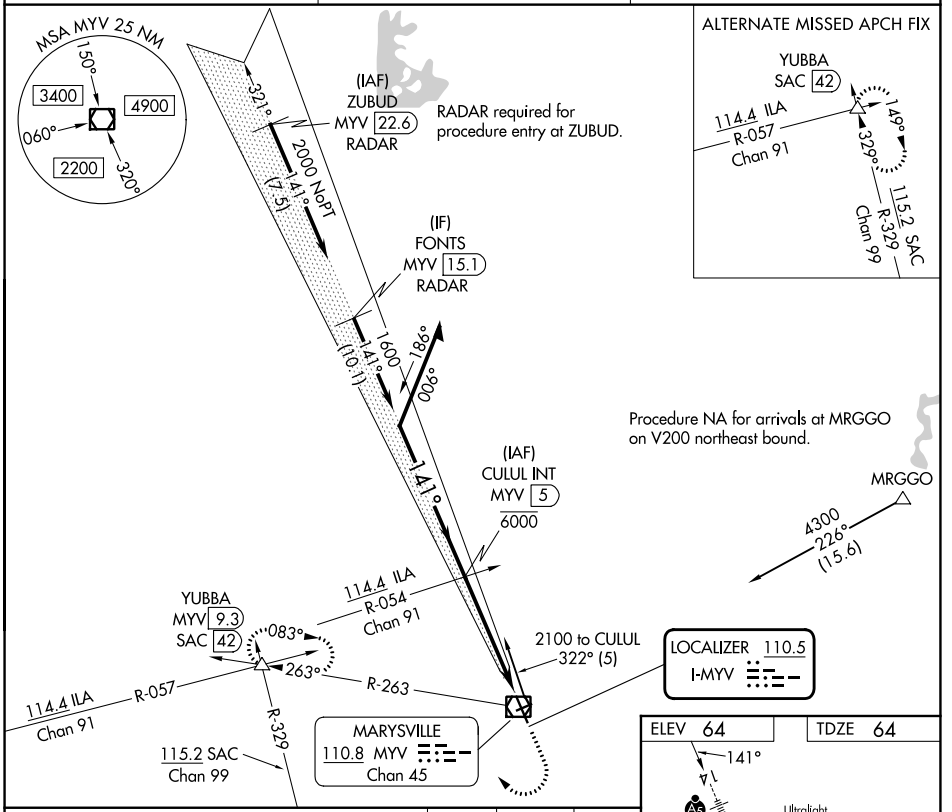

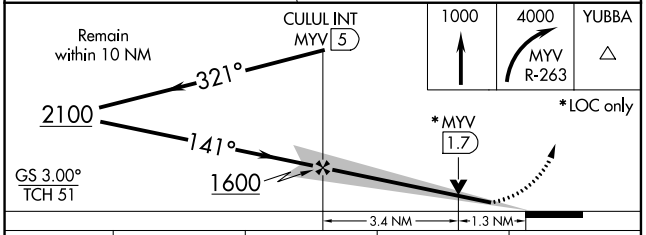

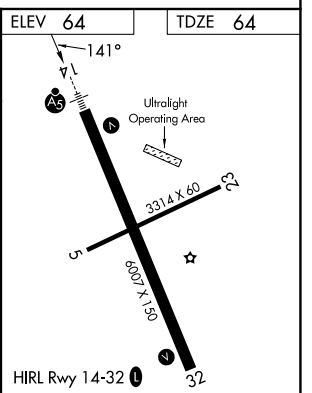

CATEGORY	A	B	C	D
S-ILS 14	264-½ 200 (200-½)			
S-LOC 14	520-½ 456 (500-½)		520-⅞ 456 (500-⅞)	
CIRCLING	540-1 476 (500-1)		560-1½ 496 (500-1½)	620-2 556 (600-2)

FAF to MAP 4.7 NM

Knots	60	90	120	150	180
Min:Sec	4:42	3:08	2:21	1:53	1:34

SW-2, 29 OCT 2026 to 26 NOV 2026