WAAS CH 42814 W14A	APP CRS 141°	Rwy Ldg 6007 TDZE 64 Apt Elev 64

RNAV (GPS) RWY 14

YUBA COUNTY (MYV)

RNP APCH - GPS.

Circling Rwy 5, 23 NA at night. Baro-VNAV and VDP NA when using LHM altimeter setting.
For uncompensated Baro-VNAV systems, LNAV/VNAV NA below -2°C or above 54°C.
Inop table does not apply to LPV all Cats and LNAV Cats A/B. For inop ALS, increase LNAV/VNAV all Cats visibility to 1⅛ SM, increase LNAV Cat C/D visibility to 1¼ SM. When local altimeter setting not received, use LHM altimeter setting and increase LPV DA to 307 feet. Increase LNAV/VNAV DA to 513 feet. Increase all MDAs 60 feet.

MALSR

MISSED APPROACH: Climb to 4000 direct TUXUY and on track 251° to RADNE and on track 318° to YUBBA and hold, continue climb-in-hold to 4000.

ASOS	NORCAL APP CON	UNICOM
118.475	125.4 259.1	123.05 (CTAF) L

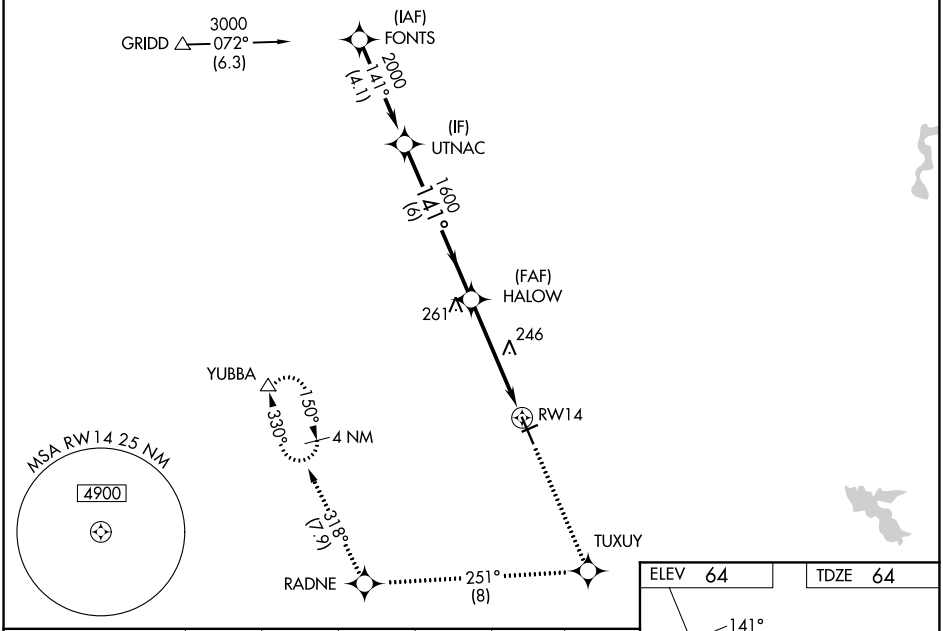

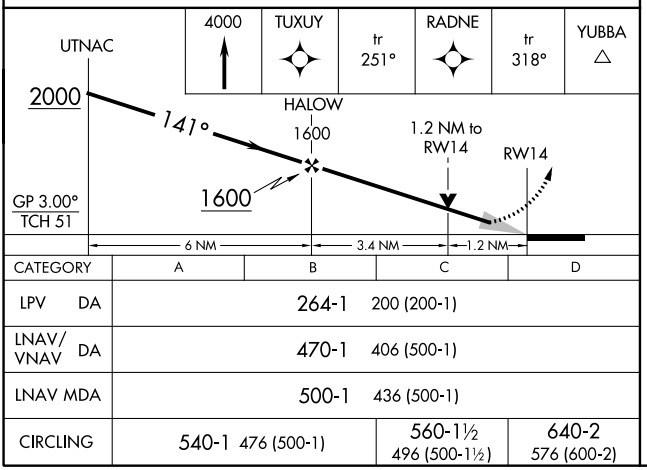

CATEGORY	A	B	C	D
LPV DA	264-1 200 (200-1)			
LNAV/VNAV DA	470-1 406 (500-1)			
LNAV MDA	500-1 436 (500-1)			
CIRCLING	540-1 476 (500-1)		560-1½ 496 (500-1½)	640-2 576 (600-2)

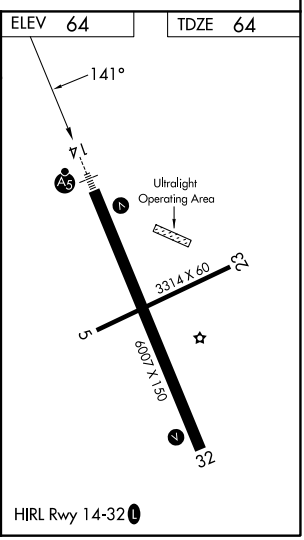

SW-2, 29 OCT 2026 to 26 NOV 2026
SW-2, 29 OCT 2026 to 26 NOV 2026