RNAV (GPS) RWY 32

YUBA COUNTY (MYV)

WAAS CH 87014 W32A	APP CRS 321°	Rwy Ldg 6007 TDZE 64 Apt Elev 64

RNP APCH - GPS.

Circling to Rwy 5, 23 NA at night. Baro-VNAV NA when using LHM altimeter setting. For uncompensated Baro-VNAV systems, LNAV/VNAV NA below -2°C or above 54°C. When local altimeter setting not received, use LHM altimeter setting and increase LPV DA to 357 feet; increase LNAV/VNAV DA to 418 feet; increase all MDAs 60 feet and LNAV visibility Cat C/D 1⅛ SM.

MISSED APPROACH: Climb to 4000 direct HALOW and on track 295° to GRIDD and hold.

ASOS	NORCAL APP CON	UNICOM
118.475	125.4 259.1	123.05 (CTAF) L

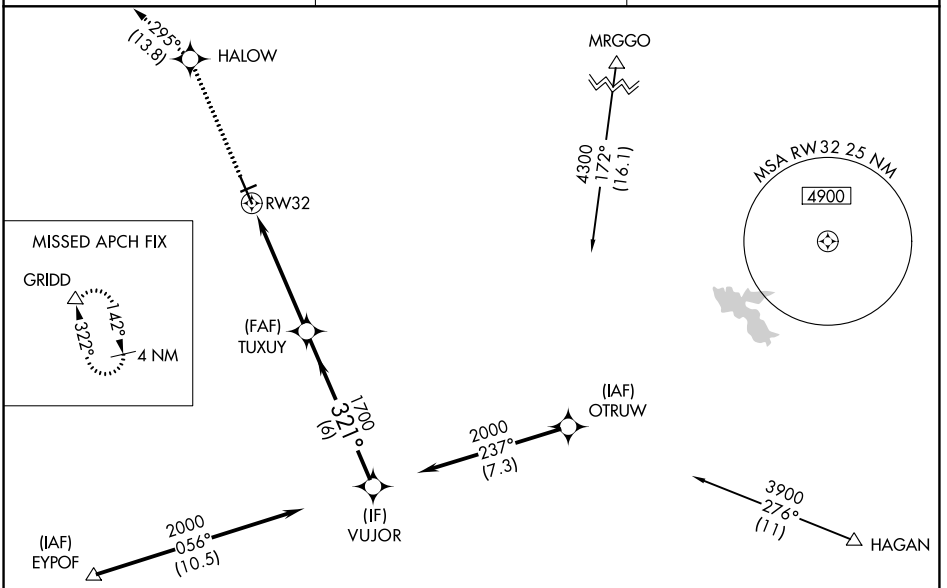

ELEV 64	TDZE 64

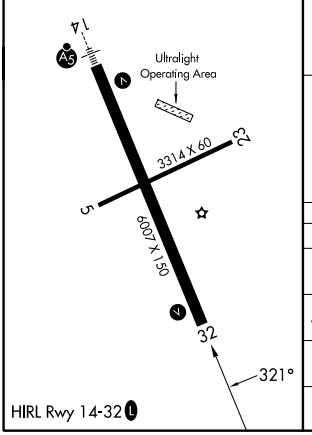

HIRL Rwy 14-32 L

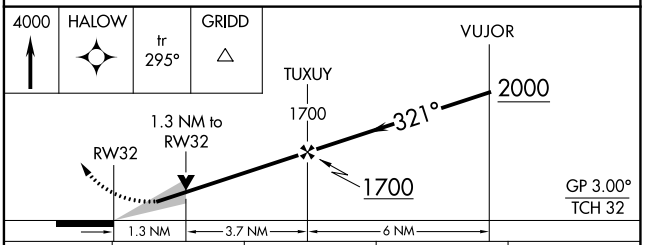

CATEGORY	A	B	C	D
LPV DA	314-1 250 (300-1)			
LNAV/VNAV DA	375-1⅛ 311 (400-1⅛)			
LNAV MDA	540-1 476 (500-1)		540-1¼ 476 (500-1¼)	
CIRCLING	540-1 476 (500-1)		560-1½ 496 (500-1½)	640-2 576 (600-2)

SW-2, 29 OCT 2026 to 26 NOV 2026
SW-2, 29 OCT 2026 to 26 NOV 2026