WAAS	APP CRS	Rwy Ldg	6153
CH 63002	219°	TDZE	17
W22A		Apt Elev	18

RNAV (GPS) RWY 22
COASTAL CAROLINA RGNL (EWN)

RNP APCH.

T A Rwy 14, 32 helicopter visibility reduction below 1 SM NA. Rwy 22 helicopter visibility reduction below ¾ SM NA. Circling Rwy 14, 32 NA at night. Baro-VNAV NA when using Cherry Point altimeter setting. For uncompensated Baro-VNAV systems, LNAV/VNAV NA below -15°C (5°F) or above 54°C (130°F). When local altimeter setting not received, use Cherry Point altimeter setting; increase all DA 32 feet and all MDA 40 feet. Increase LPV and LNAV/VNAV visibility ⅛ SM, and Circling Cat C/D visibility ¼ SM.

MISSED APPROACH: Climb to 3000 direct ZUPER and on track 271° to BEULA and hold.

ASOS	CHERRY POINT APP CON	NEW BERN TOWER ★	GND CON
118.525	119.35 377.175	124.25 (CTAF) L	121.7

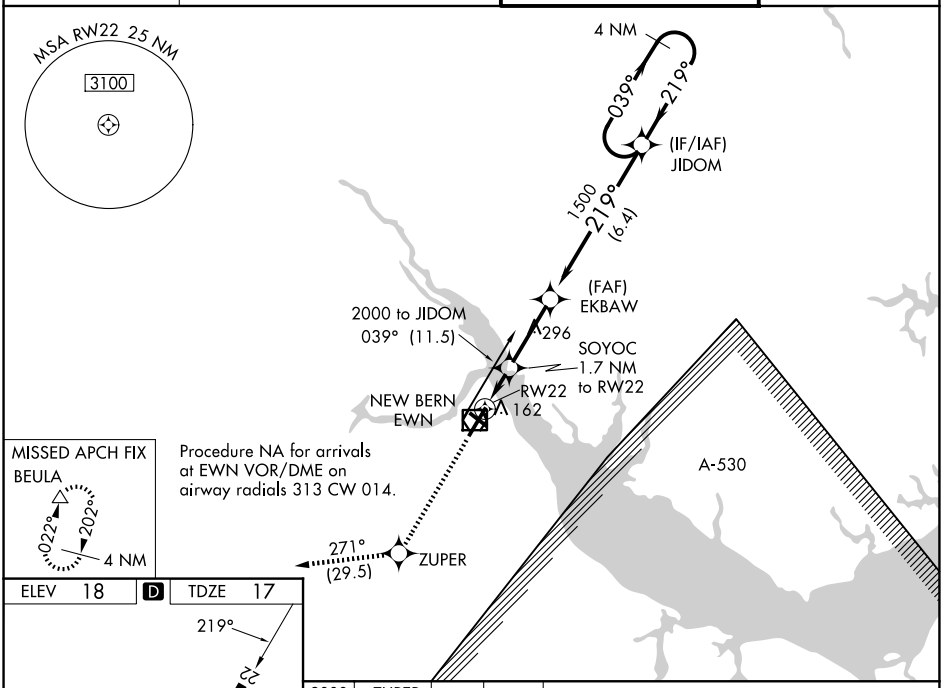

ELEV 18	D	TDZE 17

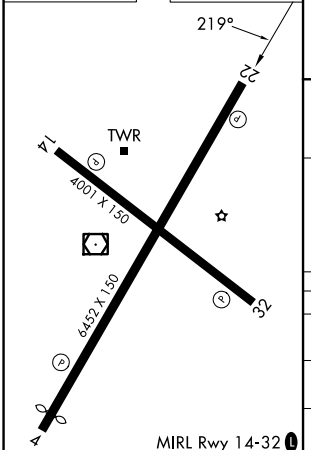

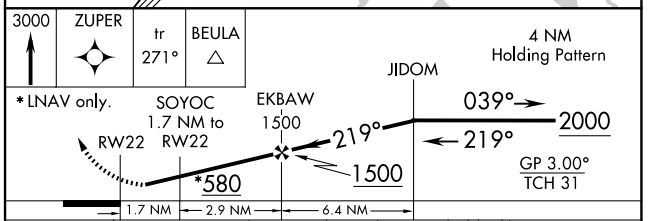

CATEGORY	A	B	C	D
LPV DA	269-⅞ 252 (300-⅞)			
LNAV/VNAV DA	376-1¼ 359 (400-1¼)			
LNAV MDA	480-1 463 (500-1)		480-1⅜ 463 (500-1⅜)	
CIRCLING	480-1 462 (500-1)	520-1 502 (600-1)	600-1½ 582 (600-1½)	860-2¾ 842 (900-2¾)

SE-2, 29 OCT 2026 to 26 NOV 2026
SE-2, 29 OCT 2026 to 26 NOV 2026