WAAS	APP CRS	Rwy Ldg 5753
CH 69402	039°	TDZE 17
W04A		Apt Elev 18

RNAV (GPS) RWY 4
COASTAL CAROLINA RGNL (EWN)

RNP APCH-GPS.

Circling Rwy 14, 32 NA at night. For uncompensated Baro-VNAV systems, LNAV/VNAV NA below -10°C or above 54°C.

MISSED APPROACH: Climb to 2000 direct JIDOM and hold.

ASOS	CHERRY POINT APP CON	NEW BERN TOWER ★	GND CON
118.525	119.35 377.175	124.25 (CTAF) L	121.7

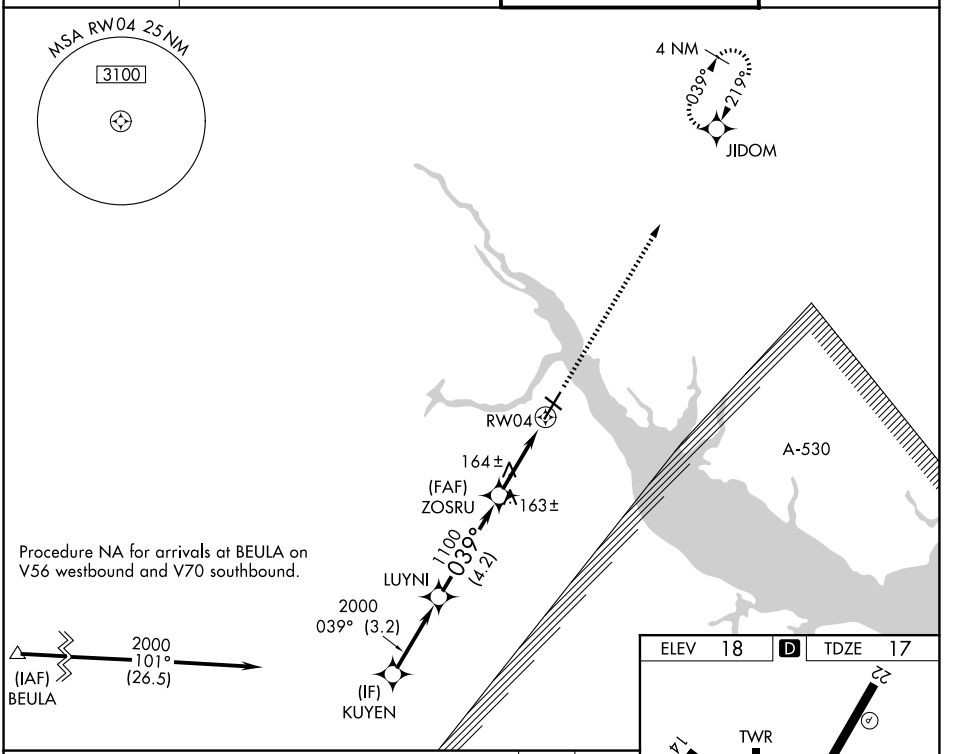

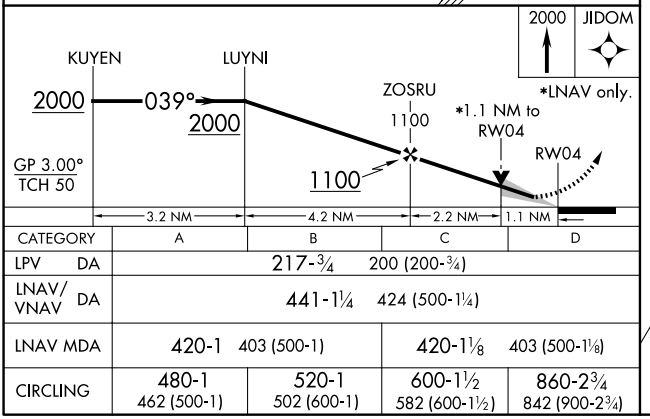

CATEGORY	A	B	C	D
LPV DA	217-¾ 200 (200-¾)			
LNAV/VNAV DA	441-1¼ 424 (500-1¼)			
LNAV MDA	420-1 403 (500-1)		420-1⅛ 403 (500-1⅛)	
CIRCLING	480-1 462 (500-1)	520-1 502 (600-1)	600-1½ 582 (600-1½)	860-2¾ 842 (900-2¾)

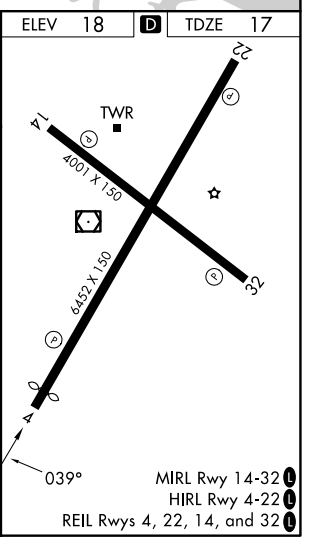

SE-2, 29 OCT 2026 to 26 NOV 2026
SE-2, 29 OCT 2026 to 26 NOV 2026