LOC/DME I-RDD	APP CRS	Rwy Ldg 6997
108.7	346°	TDZE 499
Chan 24		Apt Elev 505

ILS or LOC RWY 35
REDDING RGNL (RDD)

DME required for LOC only.

Circling Rwy 13 NA at night.
Rwy 35 helicopter visibility reduction below ¾ SM NA.
For inop ALS, increase S-LOC 35 all Cats visibility to 1 SM.
Inop table does not apply to S-ILS 35.

MALSR

MISSED APPROACH: Climb to 2400 then climbing right turn to 5000 on heading 110° and RDD R-044 to ITMOR INT/RDD 12 DME and hold, continue climb-in-hold to 5000.

ATIS	OAKLAND CENTER	REDDING TOWER ★	GND CON	UNICOM
124.1	132.2 350.3	119.8 (CTAF) L 269.25	121.7	122.95

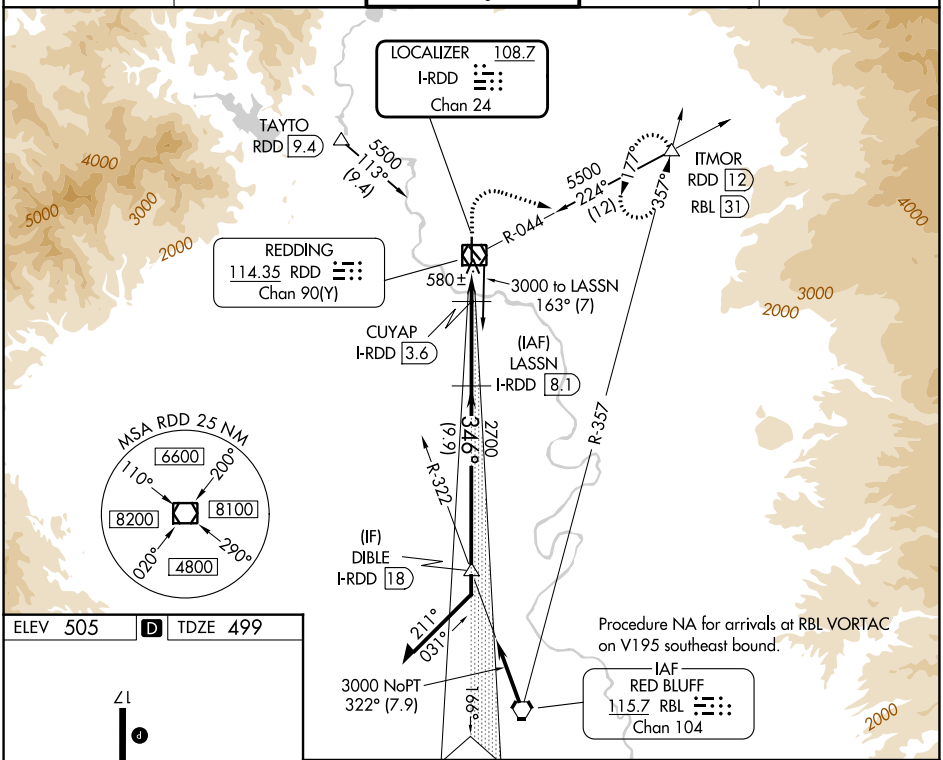

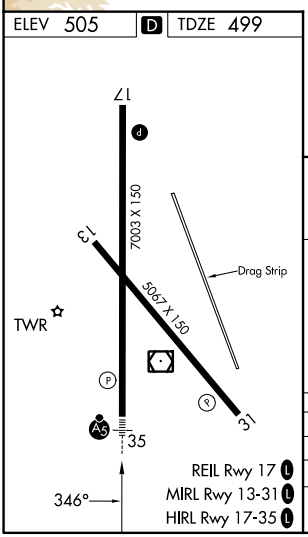

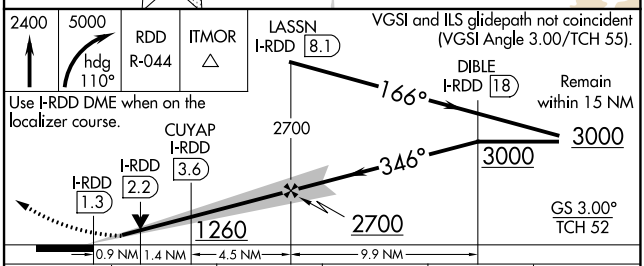

CATEGORY	A	B	C	D	E
S-ILS 35	749-¾ 250 (300-¾)				
S-LOC 35	840-¾ 341 (400-¾)				
CIRCLING	960-1 455 (500-1)	1000-1 495 (500-1)	1120-1¾ 615 (700-1¾)	1340-2¾ 835 (900-2¾)	1340-3 835 (900-3)

SW-2, 29 OCT 2026 to 26 NOV 2026

SW-2, 29 OCT 2026 to 26 NOV 2026