LOC/DME I-RDD	APP CRS	Rwy Ldg 7003
108.7	166°	TDZE 505
Chan 24		Apt Elev 505

LOC BC RWY 17

REDDING RGNL (RDD)

DME required.

Rwy 17 helicopter visibility reduction below ¾ SM NA.
Circling Rwy 13, NA at night.

MISSED APPROACH: Climb to 2000 then climbing left turn to 5000 on heading 015° and RDD VOR/DME R-044 to ITMOR INT/RDD 12 DME and hold, continue climb-in-hold to 5000.

ATIS	OAKLAND CENTER	REDDING TOWER ★	GND CON	UNICOM
124.1	132.2 350.3	119.8 (CTAF) L 269.25	121.7	122.95

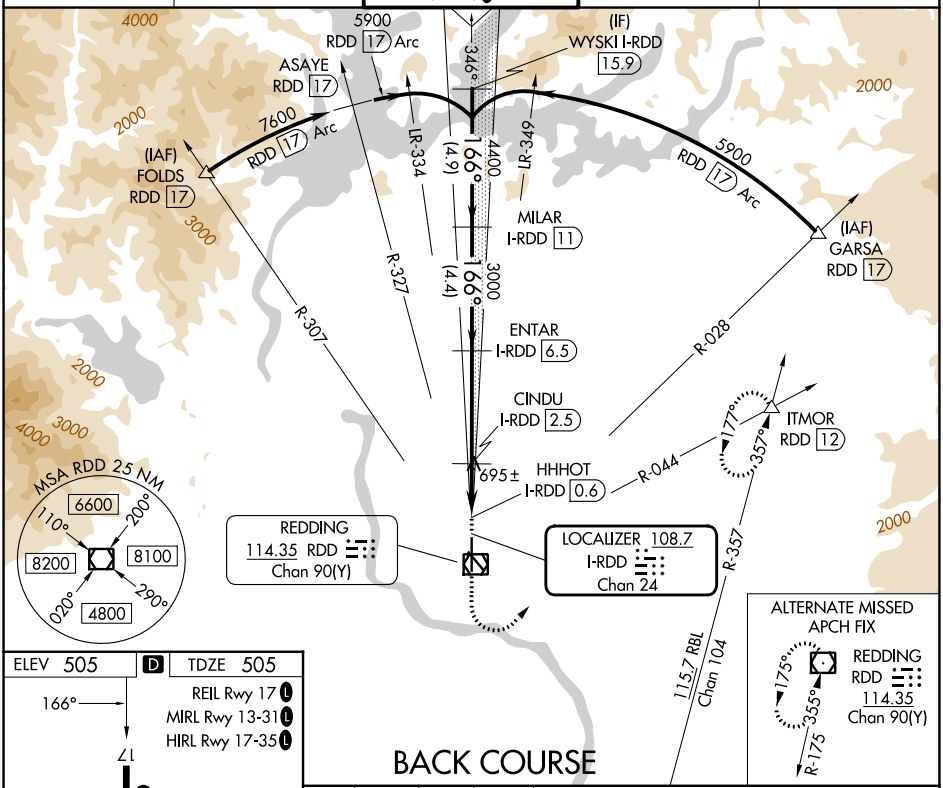

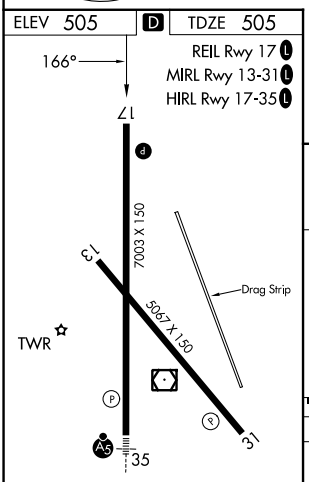

BACK COURSE

2000	5000	RDD R-044	ITMOR
	hdg 015°		△

VGSI and descent angles not coincident (VGSI Angle 3.43/TCH 40).

Disregard glideslope indications.

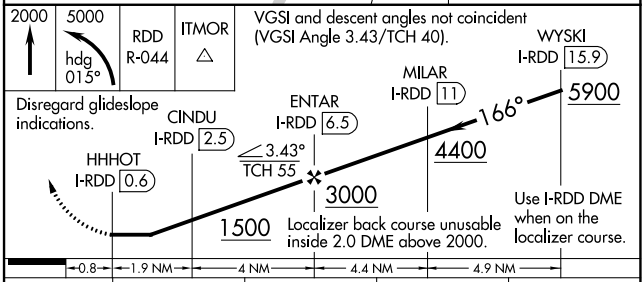

CATEGORY	A	B	C	D
S-17	960-1 455 (500-1)		960-1⅜ 455 (500-1⅜)	
CIRCLING	960-1 455 (500-1)	1000-1 495 (500-1)	1120-1¾ 615 (700-1¾)	1340-2¾ 835 (900-2¾)

SW-2, 29 OCT 2026 to 26 NOV 2026
SW-2, 29 OCT 2026 to 26 NOV 2026