RNAV (GPS) RWY 17

REDDING RGNL (RDD)

WAAS CH 86443 W17A	APP CRS 166°	Rwy Ldg 7003 TDZE 505 Apt Elev 505

RNP APCH - GPS.

Rwy 17 helicopter visibility reduction below ¾ SM NA.
For uncompensated Baro-VNAV systems, LNAV/VNAV NA below -2°C or above 53°C. Circling Rwy 13 NA at night.

MISSED APPROACH: Climb to 3000 direct UKDOW and hold.

ATIS	OAKLAND CENTER	REDDING TOWER ★	GND CON	UNICOM
124.1	132.2 350.3	119.8 (CTAF) L 269.25	121.7	122.95

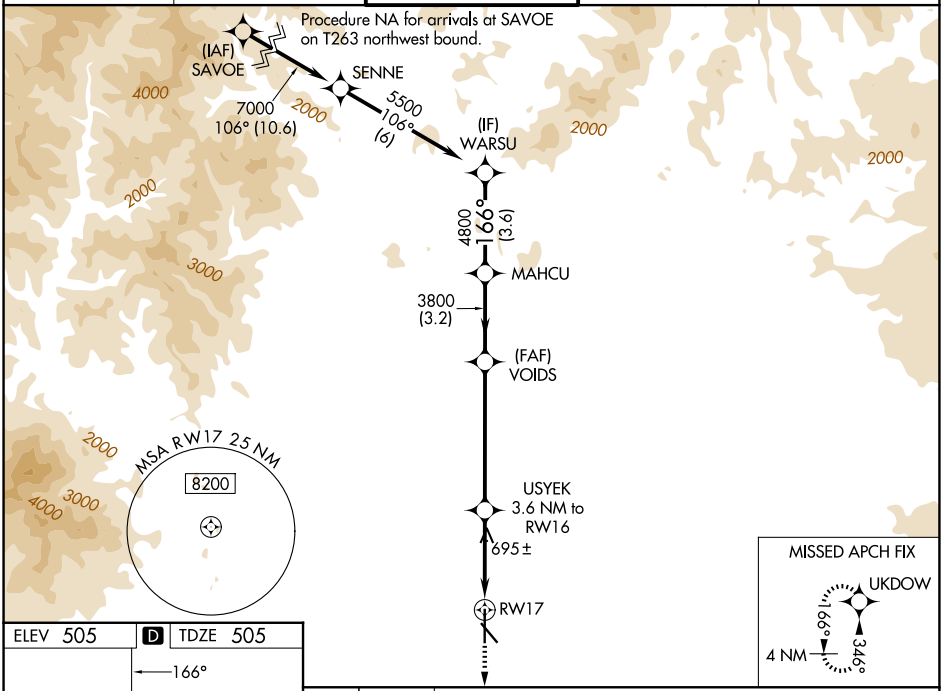

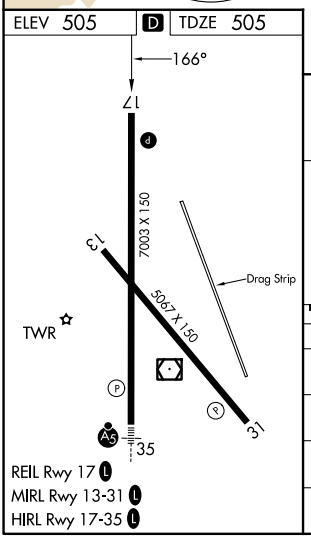

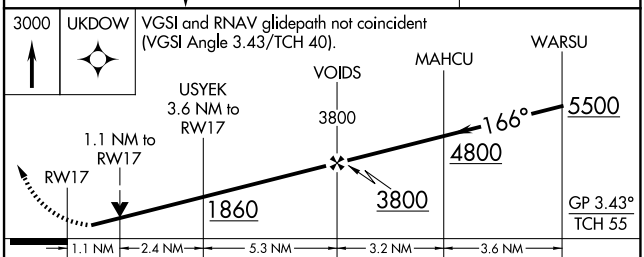

CATEGORY	A	B	C	D
LPV DA	821-⅞ 316 (400-⅞)			
LNAV/VNAV DA	911-1⅛ 406 (500-1⅛)			
LNAV MDA	960-1 455 (500-1)		960-1⅜ 455 (500-1⅜)	
CIRCLING	960-1 455 (500-1)	1000-1 495 (500-1)	1120-1¾ 615 (700-1¾)	1340-2¾ 835 (900-2¾)

SW-2, 29 OCT 2026 to 26 NOV 2026
SW-2, 29 OCT 2026 to 26 NOV 2026