WAAS CH 56402 W35A	APP CRS 346°	Rwy Ldg 6997 TDZE 499 Apt Elev 505

RNAV (GPS) RWY 35

REDDING RGNL (RDD)

RNP APCH - GPS.

For uncompensated Baro-VNAV systems, LNAV/VNAV NA below -2°C or above 54°C. Circling Rwy 13 NA at night. Rwy 35 helicopter visibility reduction below ¾ SM NA. Inop table does not apply to LPV all Cats. LNAV/VNAV minimums: For inop ALS, increase visibility all Cats to ⅞ SM. LNAV minimums: For inop ALS, increase visibility all Cats to 1 SM.

MALSR

MISSED APPROACH: Climb to 1700 then climbing right turn to 5000 direct ITMOR, continue climb-in-hold to 5000.

ATIS	OAKLAND CENTER	REDDING TOWER ★	GND CON	UNICOM
124.1	132.2 350.3	119.8 (CTAF) L 269.25	121.7	122.95

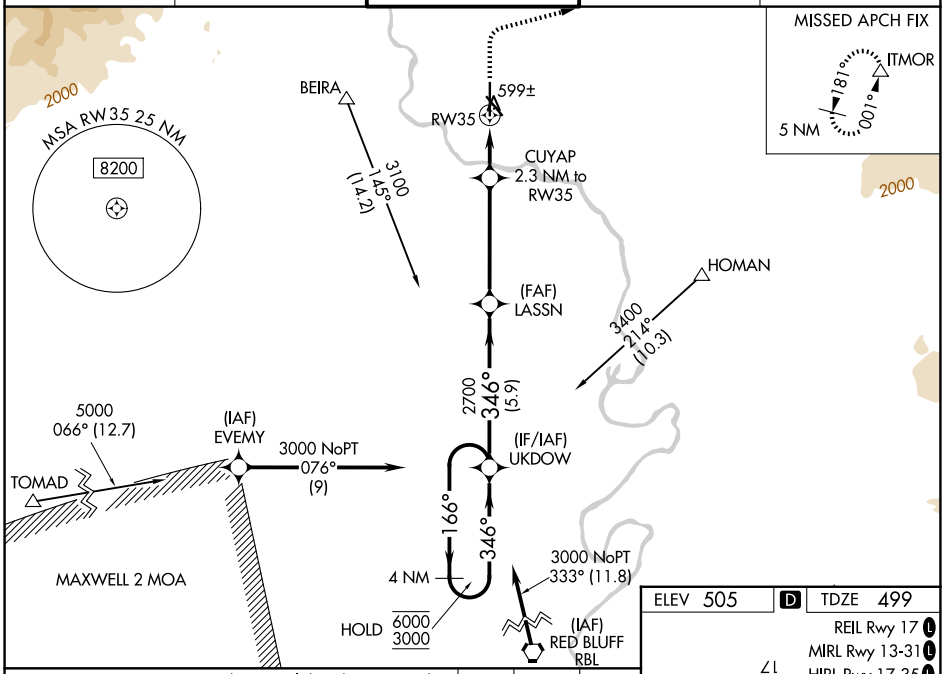

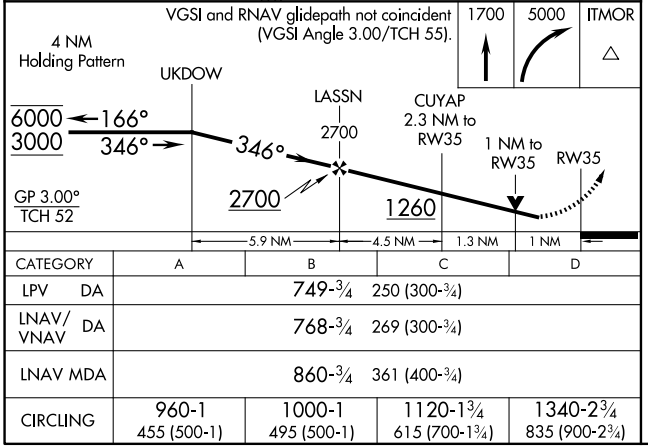

CATEGORY	A	B	C	D
LPV DA	749-¾ 250 (300-¾)			
LNAV/VNAV DA	768-¾ 269 (300-¾)			
LNAV MDA	860-¾ 361 (400-¾)			
CIRCLING	960-1 455 (500-1)	1000-1 495 (500-1)	1120-1¾ 615 (700-1¾)	1340-2¾ 835 (900-2¾)

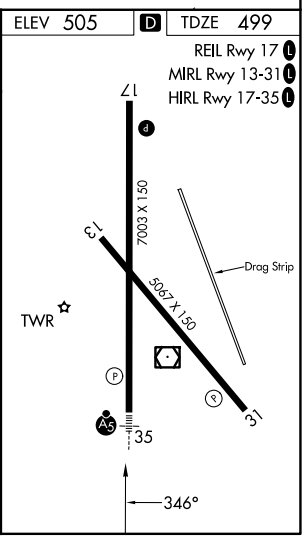

SW-2, 29 OCT 2026 to 26 NOV 2026
SW-2, 29 OCT 2026 to 26 NOV 2026