VOR/DME RDD	APP CRS	Rwy Ldg	6997
114.35	355°	TDZE	499
Chan 90(Y)		Apt Elev	505

VOR RWY 35

REDDING RGNL (RDD)

Circling Rwy 13 NA at night. Rwy 35 helicopter visibility reduction below ¾ SM NA. MACHL fix minimums and VOR minimums: Inop table does not apply to S-35 Cats C/D. MACHL fix minimums: For inop ALS, increase S-35 Cat A visibility to 1 SM.

MALSR

MISSED APPROACH: Climb to 2100 then climbing right turn to 5300 on heading 090° and on RDD VOR/DME R-044 to ITMOR INT/RBL 31 DME and hold, continue climb-in-hold to 5300.

ATIS	OAKLAND CENTER	REDDING TOWER ★	GND CON	UNICOM
124.1	132.2 350.3	119.8 (CTAF) L 269.25	121.7	122.95

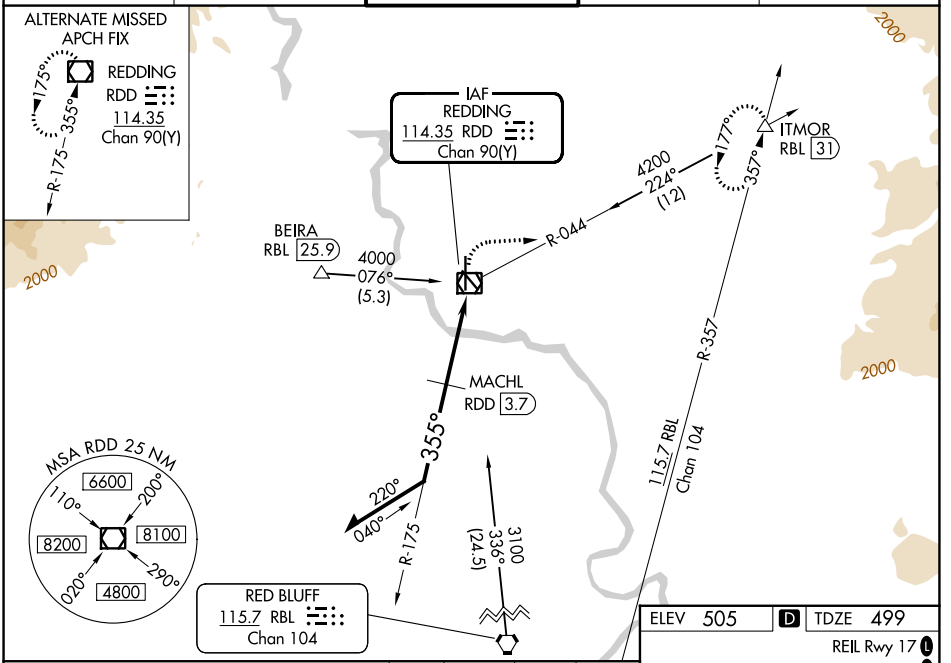

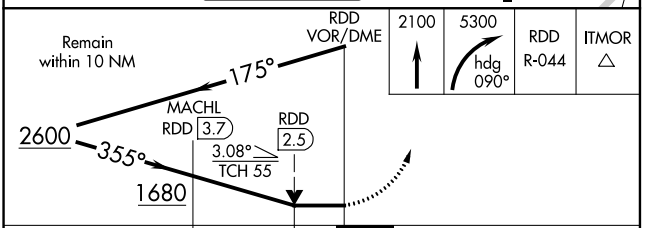

CATEGORY	A	B	C	D
S-35	1680-¾ 1181 (1200-¾)	1680-1 1181 (1200-1)	1680-3 1181 (1200-3)	
CIRCLING	1680-1¼ 1175 (1200-1¼)	1680-1½ 1175 (1200-1½)	1680-3 1175 (1200-3)	
MACHL FIX MINIMUMS				
S-35	1260-¾ 761 (800-¾)		1260-2½ 761 (800-2½)	
CIRCLING	1260-1 755 (800-1)	1260-1¼ 755 (800-1¼)	1260-2½ 755 (800-2½)	1340-2¾ 835 (900-2¾)

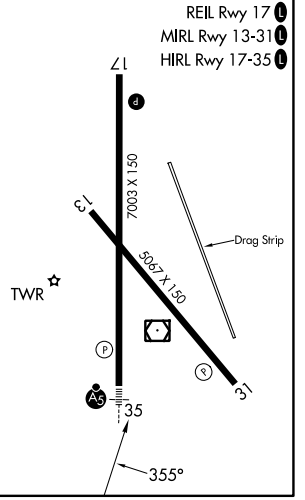

SW-2, 29 OCT 2026 to 26 NOV 2026
SW-2, 29 OCT 2026 to 26 NOV 2026