ILS or LOC RWY 32R

UNIVERSITY OF ILLINOIS/WILLARD (CMI)

LOC/DME I-CMI	APP CRS	Rwy Ldg	8101
109.1	319°	TDZE	750
Chan 28		Apt Elev	755

ASR

For inop ALS, increase S-LOC 32R Cat C and D visibility to RVR 6000.
*RVR 1800 authorized with use of FD or AP or HUD to DA.

MALSR

MISSED APPROACH: Climb to 1200 then climbing left turn to 2800 on CMI VORTAC R-297 to LODGE INT/CMI VORTAC 13.2 DME and hold.

ATIS	CHAMPAIGN APP CON *	CHAMPAIGN TOWER *	GND CON	UNICOM
124.85	121.35 285.65 (319°-138°) 132.85 290.225 (139°-318°)	120.4 (CTAF) L 229.4	121.8	122.95

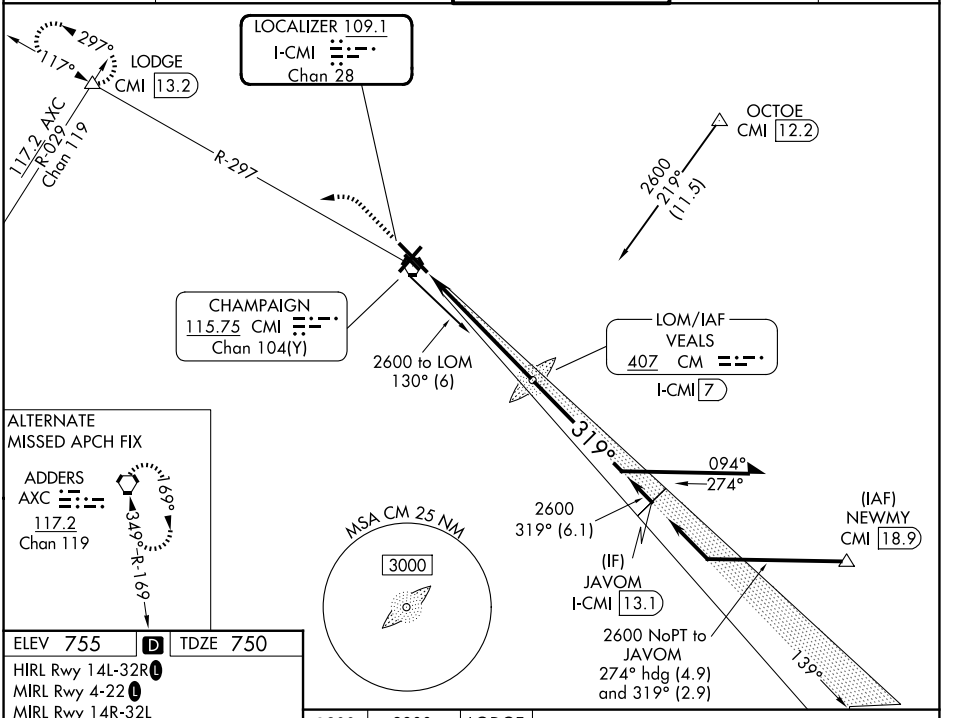

ELEV 755	D	TDZE 750

HIRL Rwy 14L-32R L
MIRL Rwy 4-22 L
MIRL Rwy 14R-32L

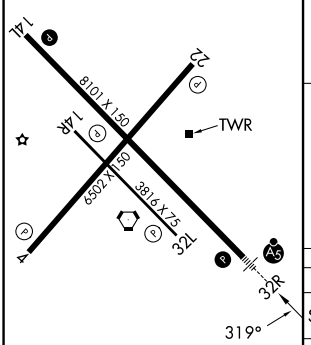

FAF to MAP 5.5 NM					
Knots	60	90	120	150	180
Min:Sec	5:30	3:40	2:45	2:12	1:50

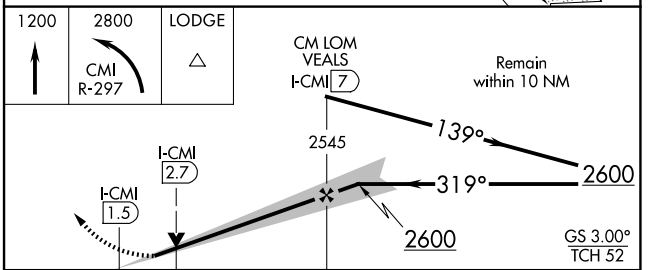

CATEGORY	A	B	C	D
S-ILS 32R *	950/24 200 (200-½)			
S-LOC 32R	1160/24 410 (500-½)		1160/40 410 (500-¾)	
CIRCLING	1240-1 485 (500-1)		1500-2¼ 745 (800-2¼)	1500-2½ 745 (800-2½)

EC-3, 29 OCT 2026 to 26 NOV 2026
EC-3, 29 OCT 2026 to 26 NOV 2026