RNAV (GPS) RWY 14L

UNIVERSITY OF ILLINOIS/WILLARD (CMI)

WAAS	APP CRS	Rwy Ldg	8101
CH 86419	139°	TDZE	755
W14A		Apt Elev	755

For uncompensated Baro-VNAV systems, LNAV/VNAV NA below -20°C (-4°F) or above 54°C (130°F). When local altimeter setting not received, use Rantoul altimeter setting and increase all DA 41 feet and all MDA 60 feet, increase LNAV Cat C visibility ¼ mile. DME/DME RNP-0.3 NA. Baro-VNAV and VDP NA when using Rantoul altimeter setting.

ASR

MISSED APPROACH: Climb to 2600 direct ODEBE and hold.

ATIS	CHAMPAIGN APP CON ★	CHAMPAIGN TOWER ★	GND CON	UNICOM
124.85	121.35 285.65 (319°-138°) 132.85 290.225 (139°-318°)	120.4 (CTAF) L 229.4	121.8	122.95

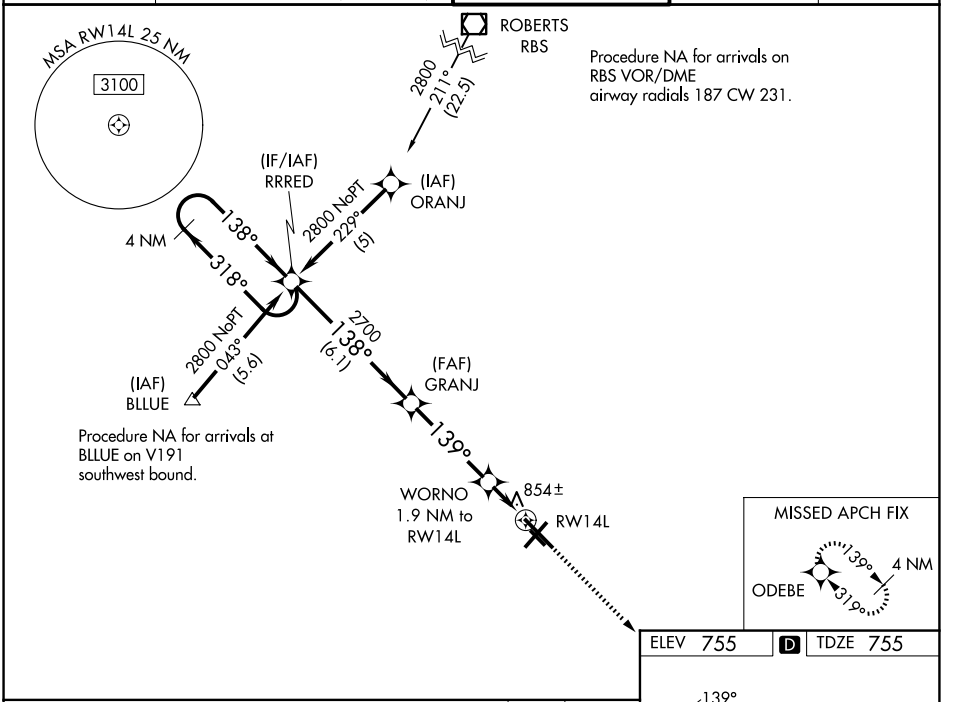

ELEV 755 D TDZE 755

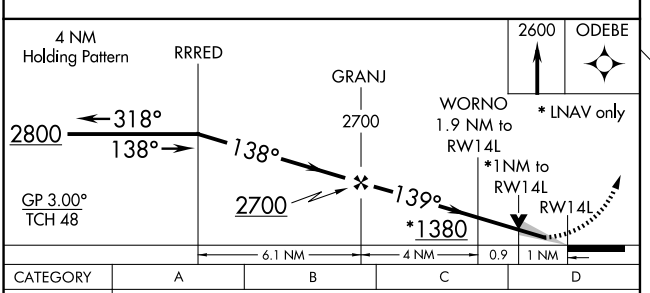

CATEGORY	A	B	C	D
LPV DA	955-¾ 200 (200-¾)			
LNAV/VNAV DA	1170-1½ 415 (500-1½)			
LNAV MDA	1120-1 365 (400-1)			1120-1¼ 365 (400-1¼)
CIRCLING	1240-1 485 (500-1)		1500-2¼ 745 (800-2¼)	1500-2½ 745 (800-2½)

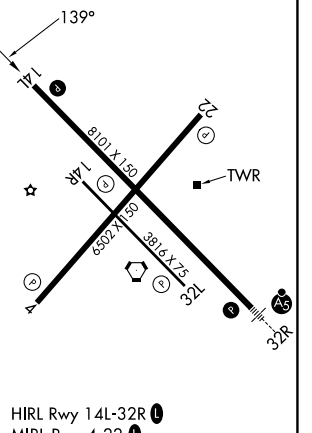

HIRL Rwy 14L-32R L
MIRL Rwy 4-22 L
MIRL Rwy 14R-32L

EC-3, 29 OCT 2026 to 26 NOV 2026
EC-3, 29 OCT 2026 to 26 NOV 2026