WAAS	APP CRS		
CH **97619**	**224°**	Rwy Ldg	**6502**
W22A		TDZE	**750**
		Apt Elev	**755**

RNAV (GPS) RWY 22

UNIVERSITY OF ILLINOIS/WILLARD (CMI)

RNP APCH - GPS.

ASR

Rwy 22 helicopter visibility reduction below ¾ SM NA. For uncompensated Baro-VNAV systems, LNAV/VNAV NA below -21°C or above 54°C.

MISSED APPROACH: Climb to 2300 direct BOSTN and hold.

ATIS	CHAMPAIGN APP CON ★	CHAMPAIGN TOWER ★	GND CON	UNICOM
124.85	**121.35 285.65** (319°-138°) **132.85 290.225** (139°-318°)	**120.4** (CTAF) L **229.4**	**121.8**	**122.95**

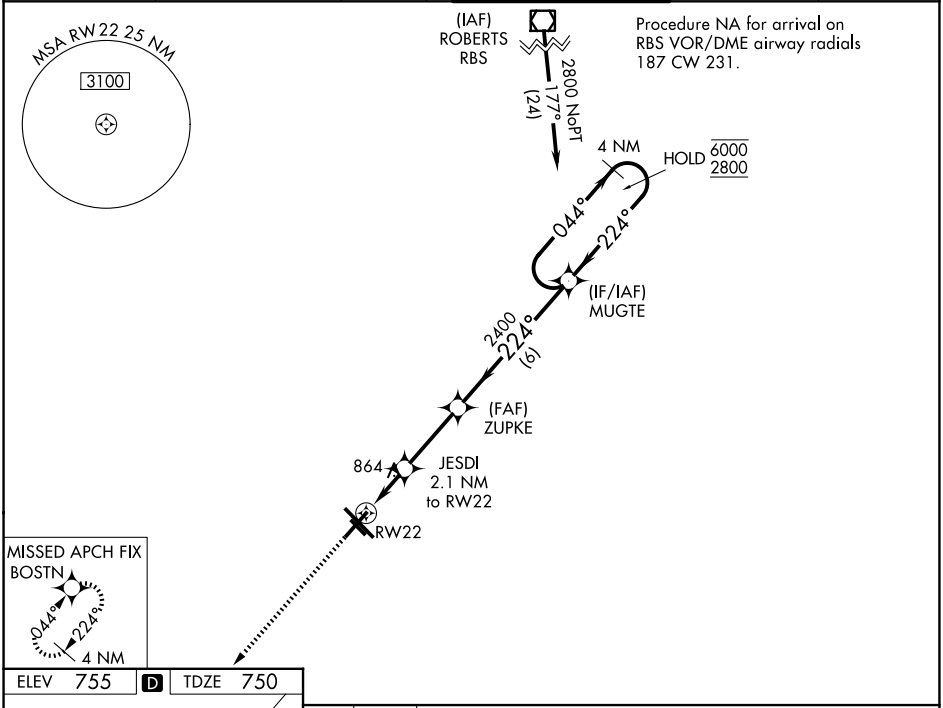

ELEV 755 D TDZE 750

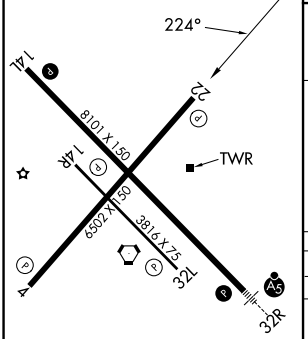

HIRL Rwy 14L-32R L
MIRL Rwy 4-22 L
MIRL Rwy 14R-32L

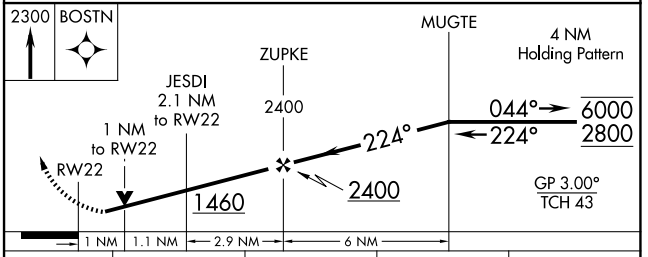

CATEGORY	A	B	C	D
LPV DA	1000-¾ 250 (300-¾)			
LNAV/VNAV DA	1219-1⅜ 469 (500-1⅜)			
LNAV MDA	1120-1 370 (400-1)			
CIRCLING	1240-1 485 (500-1)		1500-2¼ 745 (800-2¼)	1500-2½ 745 (800-2½)

EC-3, 29 OCT 2026 to 26 NOV 2026
EC-3, 29 OCT 2026 to 26 NOV 2026