RNAV (GPS) RWY 32R

UNIVERSITY OF ILLINOIS/WILLARD (CMI)

WAAS	APP CRS	Rwy Ldg	8101
CH 61110	319°	TDZE	750
W32A		Apt Elev	755

For uncompensated Baro-VNAV systems, LNAV/VNAV NA below -19° C (-2° F) or above 54° C (130° F). DME/DME RNP-0.3 NA. Baro-VNAV and VDP NA when using Rantoul altimeter setting. When local altimeter setting not received, use Rantoul altimeter setting and increase all DA 41 feet, all MDA 60 feet; increase LNAV Cat C/D visibility to RVR 5500. For inoperative MALSR, when using local or Rantoul altimeter setting, increase LNAV Cat C/D visibility to 1⅜ miles.

ASR

MALSR

MISSED APPROACH: Climb to 2800 direct HIPUB and on track 287° to LODGE and hold.

ATIS	CHAMPAIGN APP CON ★	CHAMPAIGN TOWER ★	GND CON	UNICOM
124.85	121.35 285.65 (319°-138°) 132.85 290.225 (139°-318°)	120.4 (CTAF) L 229.4	121.8	122.95

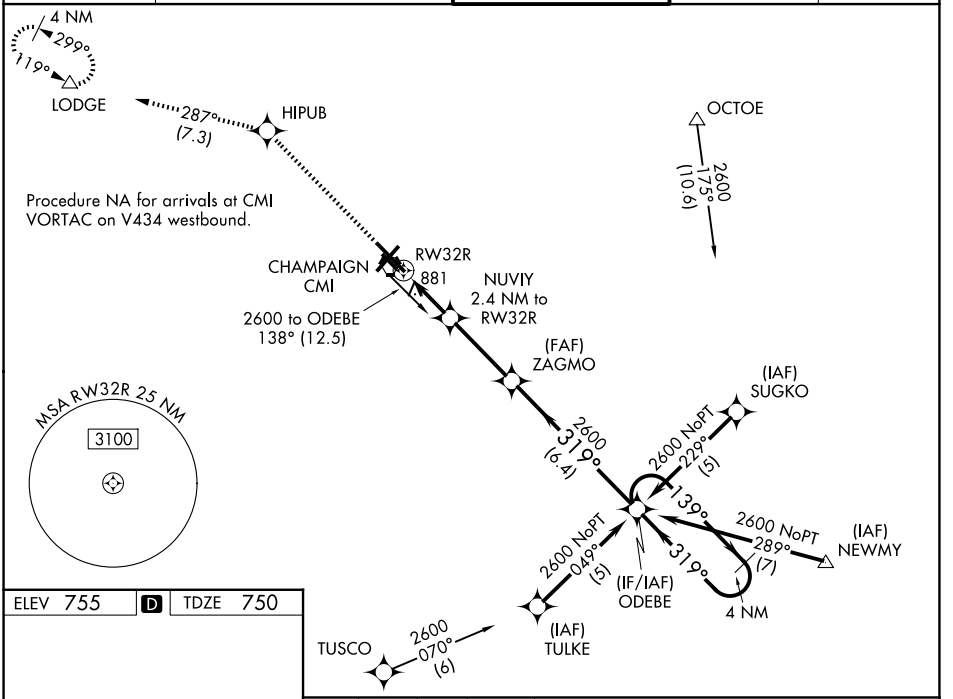

ELEV 755 D TDZE 750

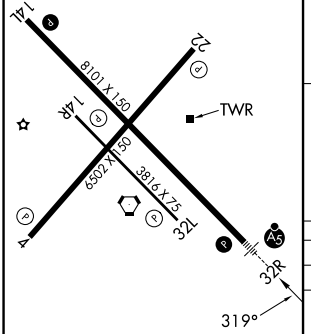

HIRL Rwy 14L-32R L
MIRL Rwy 4-22 L
MIRL Rwy 14R-32L

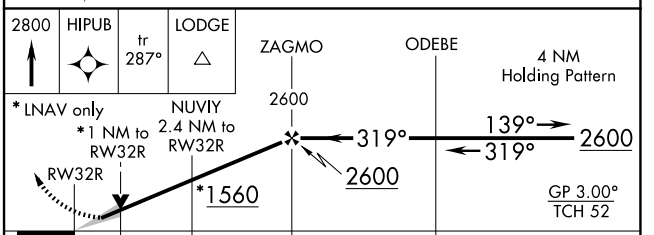

CATEGORY	A	B	C	D
LPV DA	1000/24 250 (300-½)			
LNAV/VNAV DA	1159/50 409 (500-1)			
LNAV MDA	1200/24 450 (500-½)		1200/45 450 (500-⅞)	
CIRCLING	1240-1 485 (500-1)		1500-2¼ 745 (800-2¼)	1500-2½ 745 (800-2½)

EC-3, 29 OCT 2026 to 26 NOV 2026
EC-3, 29 OCT 2026 to 26 NOV 2026