WAAS	APP CRS	Rwy Idg	5007
CH 61221	133°	TDZE	125
W13A		Apt Elev	125

RNAV (GPS) RWY 13

LUMBERTON RGNL (LBT)

RNP APCH-GPS.

Rwy 13 helicopter visibility reduction below 1 SM NA. When local altimeter setting not received, use Maxton altimeter setting; increase all MDAs 60 feet; increase LP Cat C and Circling Cat C visibility ¼ SM and LNAV Cat C ⅛ SM. Straight-in Rwy 13 NA at night, Circling Rwy 13, 31 NA at night.

MISSED APPROACH: Climb to 3000 direct NECIR and on track 110° to COTUB and hold.

ASOS	FAYETTEVILLE APP CON	UNICOM
134.775	133.0 290.25	122.8 (CTAF) L

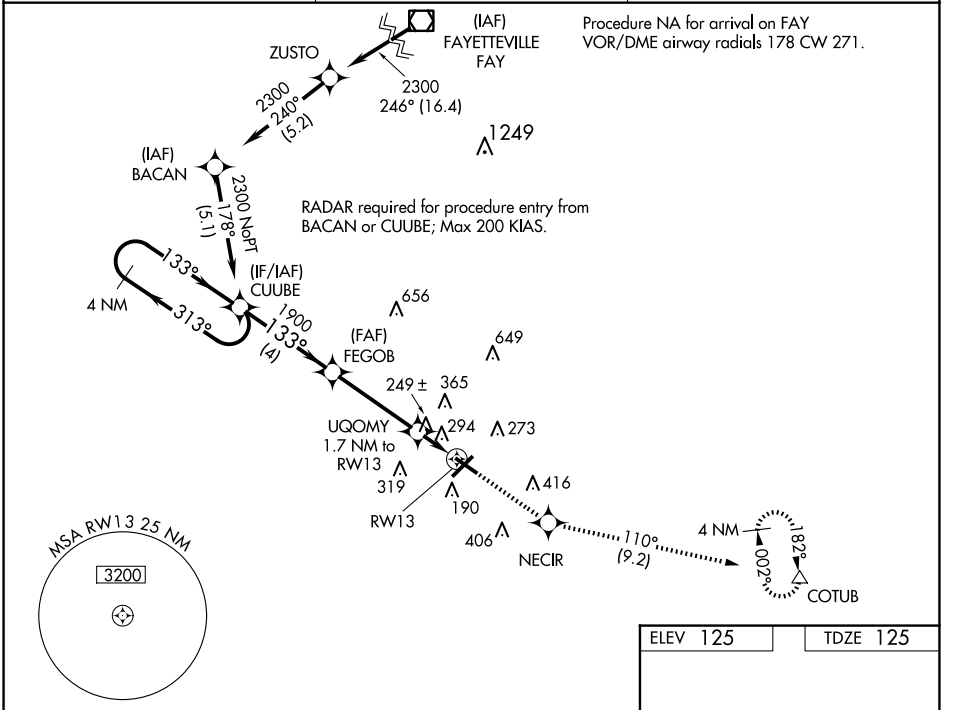

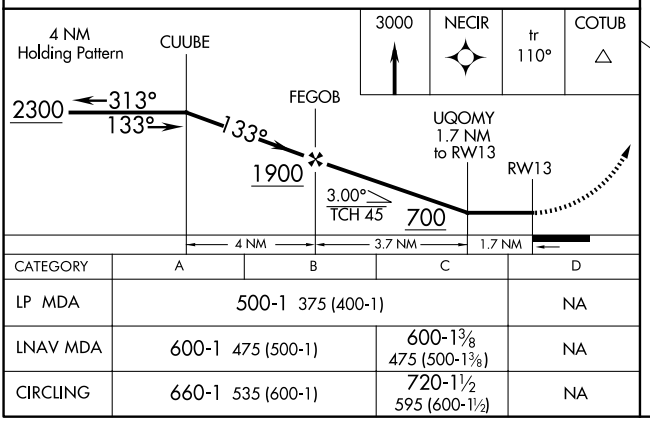

CATEGORY	A	B	C	D
LP MDA	500-1 375 (400-1)			NA
LNAV MDA	600-1 475 (500-1)		600-1⅜ 475 (500-1⅜)	NA
CIRCLING	660-1 535 (600-1)		720-1½ 595 (600-1½)	NA

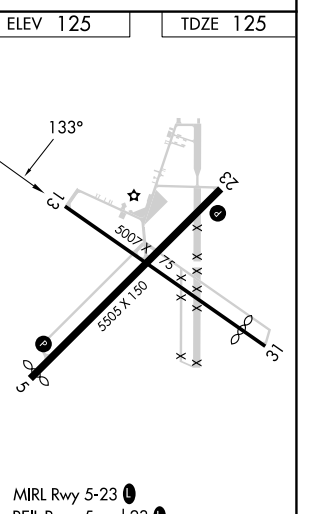

MIRL Rwy 5-23 L
REIL Rwys 5 and 23 L

SE-2, 29 OCT 2026 to 26 NOV 2026