WAAS	APP CRS	Rwy Idg	5343
CH 97421	053°	TDZE	124
W05A		Apt Elev	125

RNAV (GPS) RWY 5

LUMBERTON RGNL (LBT)

RNP APCH - GPS.

When local altimeter setting not received, use Maxton altimeter setting: increase LPV DA to 383 feet; LNAV/VNAV DA to 594 feet and all visibility ¼ SM; increase all MDAs 60 feet and LNAV visibility Cat C and Circling Cat C ¼ SM. Baro-VNAV and VDP NA when using Maxton altimeter setting. Circling Rwy 13, 31 NA at night. For uncompensated Baro-VNAV systems, LNAV/VNAV NA below -15°C or above 54°C.

MISSED APPROACH: Climb to 2000 direct WIVGA and hold.

ASOS	FAYETTEVILLE APP CON	UNICOM
134.775	133.0 290.25	122.8 (CTAF) L

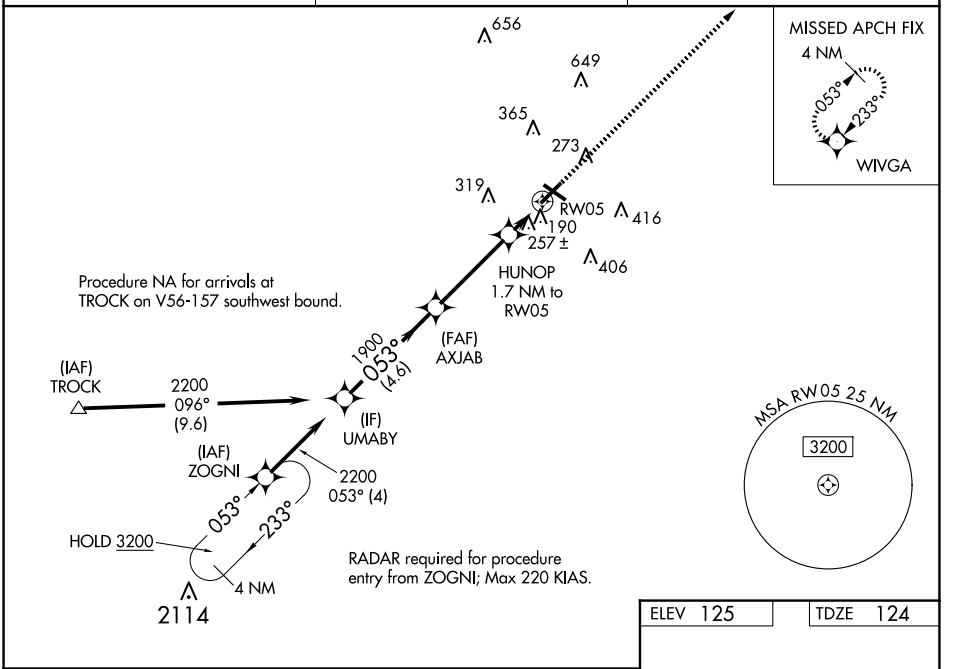

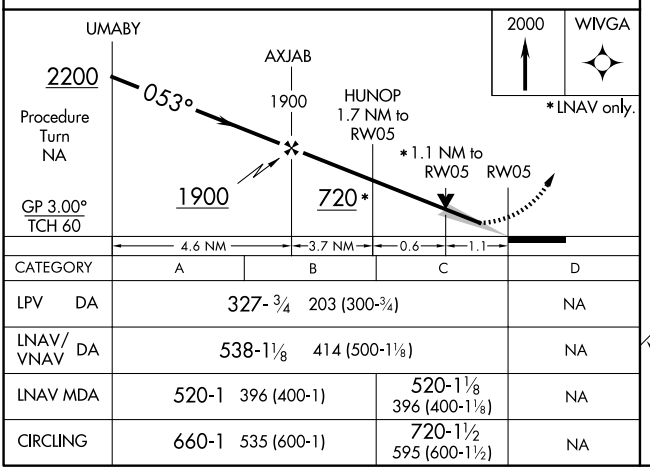

CATEGORY	A	B	C	D
LPV DA	327-¾ 203 (300-¾)			NA
LNAV/VNAV DA	538-1⅛ 414 (500-1⅛)			NA
LNAV MDA	520-1 396 (400-1)		520-1⅛ 396 (400-1⅛)	NA
CIRCLING	660-1 535 (600-1)		720-1½ 595 (600-1½)	NA

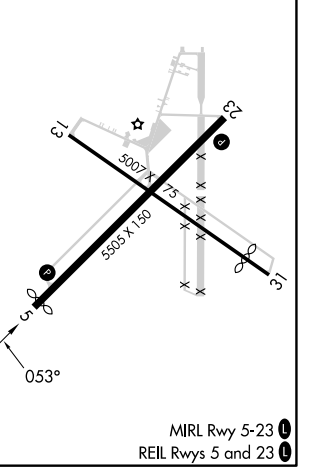

SE-2, 29 OCT 2026 to 26 NOV 2026
SE-2, 29 OCT 2026 to 26 NOV 2026