RNAV (GPS) RWY 24

NORTHEAST ALABAMA RGNL (GAD)

WAAS CH 65905 W24A	APP CRS 244°	Rwy Ldg 6804 / TDZE 560 / Apt Elev 569

RNP APCH-GPS.

T A For uncompensated Baro-VNAV systems, LNAV/VNAV NA below -16°C or above 54°C. When local altimeter setting is not received, use Anniston altimeter setting and increase LPV DA to 847 feet and all visibilities ⅛ SM; increase LNAV/VNAV DA to 1082 feet and all visibilities ⅛ SM; increase all MDAs 80 feet and LNAV visibility Cat C/D ¼ SM, and Circling visibility Cat C ½ SM. Baro-VNAV and VDP NA when using Anniston altimeter setting.

MISSED APPROACH: Climb to 3600 direct CEGON and on track 221° to STAMP and hold, continue climb-in-hold to 3600.

AWOS-3PT	BIRMINGHAM APP CON	UNICOM
127.825	125.45 279.65	122.725 (CTAF) L

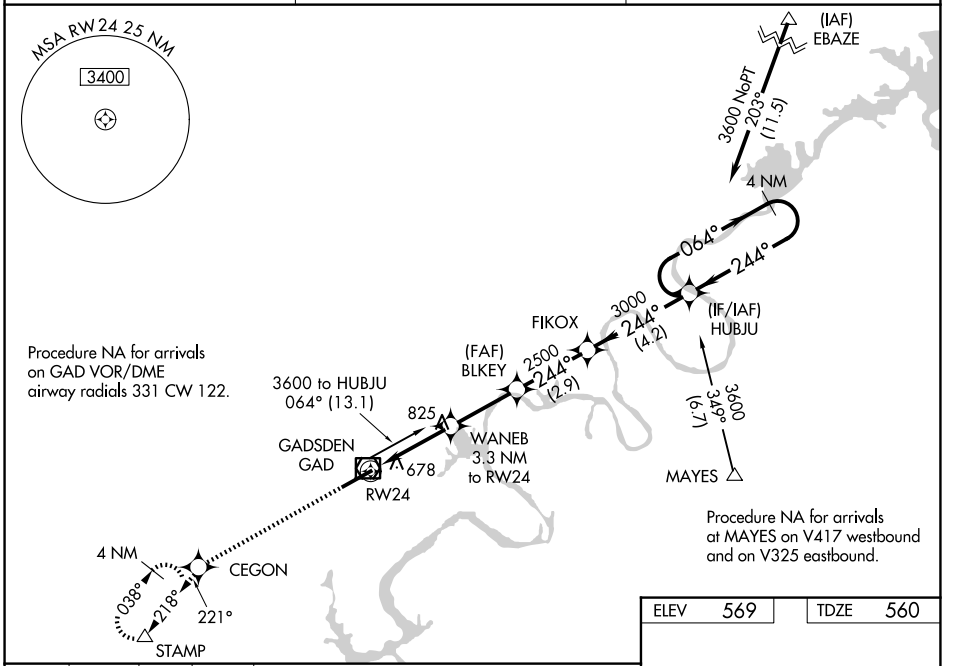

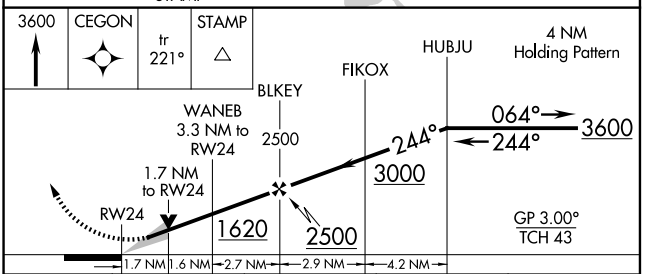

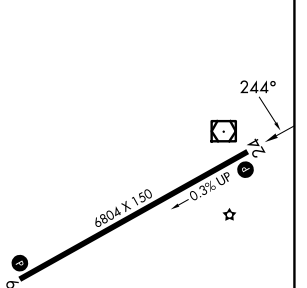

CATEGORY	A	B	C	D
LPV DA		781-¾	221 (300-¾)	
LNAV/VNAV DA		1016-1⅜	456 (500-1⅜)	
LNAV MDA	1140-1	580 (600-1)	1140-1⅝	580 (600-1⅝)
CIRCLING	1140-1	571 (600-1)	1440-2½ 871 (900-2½)	1680-3 1111 (1200-3)

HIRL Rwy 6-24 L
REIL Rwys 6 and 24 L

SE-4, 29 OCT 2026 to 26 NOV 2026
SE-4, 29 OCT 2026 to 26 NOV 2026