LOC RWY 31

DUBUQUE RGNL (DBQ)

LOC/DME I-DBQ	APP CRS	Rwy Ldg	6502
108.7	311°	TDZE	1062
Chan 24		Apt Elev	1076

DME required.

For inop ALS, increase S-31 Cat C/D visibility to 1⅜ SM.

MALSR

MISSED APPROACH: Climb to 3500 on DBQ VORTAC R-322 to CASSY INT/DBQ 25 DME and hold.

ATIS	CHICAGO CENTER	DUBUQUE TOWER ★	GND CON	UNICOM
127.25	133.95 281.4	119.5 (CTAF) L 254.4	121.8	122.95

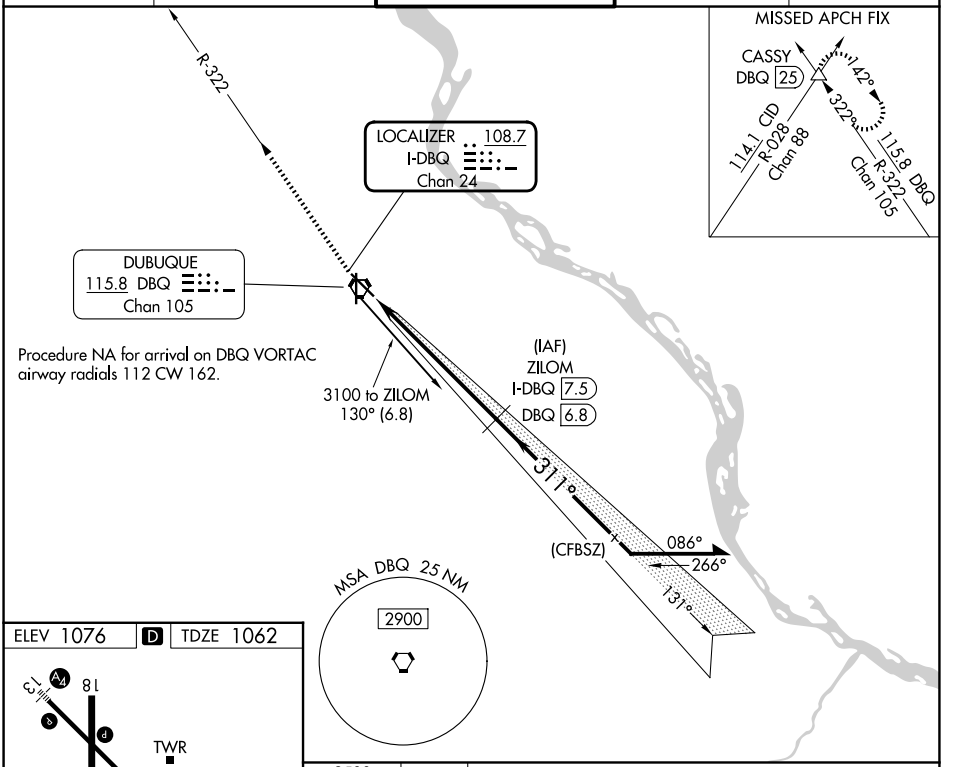

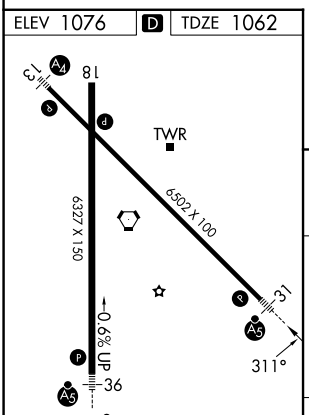

REIL Rwy 18 L

HIRL Rwys 13-31 and 18-36 L

FAF to MAP 6.3 NM

Knots	60	90	120	150	180
Min:Sec	6:18	4:12	3:09	2:31	2:06

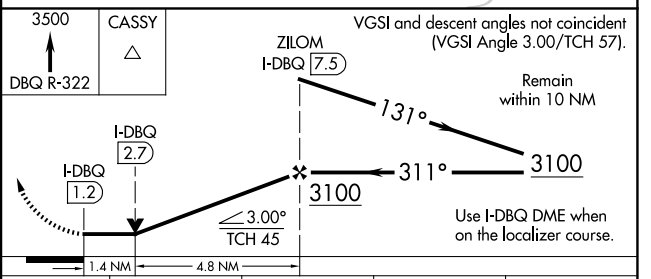

CATEGORY	A	B	C	D
S-31	1580-½ 518 (600-½)		1580-1 518 (600-1)	
CIRCLING	1580-1 504 (600-1)	1600-1 524 (600-1)	1600-1½ 524 (600-1½)	1800-2¼ 724 (800-2¼)

NC-3, 29 OCT 2026 to 26 NOV 2026
NC-3, 29 OCT 2026 to 26 NOV 2026