RNAV (GPS) RWY 13

DUBUQUE RGNL (DBQ)

WAAS	APP CRS	Rwy Ldg	6502
CH 93700	132°	TDZE	1077
W13A		Apt Elev	1077

RNP APCH.

T A — Inop table does not apply to LPV and LNAV/VNAV. Baro-VNAV NA when using Monticello altimeter setting. For uncompensated Baro-VNAV systems, LNAV/VNAV NA below -17°C or above 46°C. VDP NA when using Monticello altimeter setting. If local altimeter setting not received, use Monticello altimeter setting and increase all DAs/MDAs 100 feet.

MALS

MISSED APPROACH: Climb to 3100 direct JIPDA and hold.

ATIS	CHICAGO CENTER	DUBUQUE TOWER ★	GND CON	UNICOM
127.25	133.95 281.4	119.5 (CTAF) L 254.4	121.8	122.95

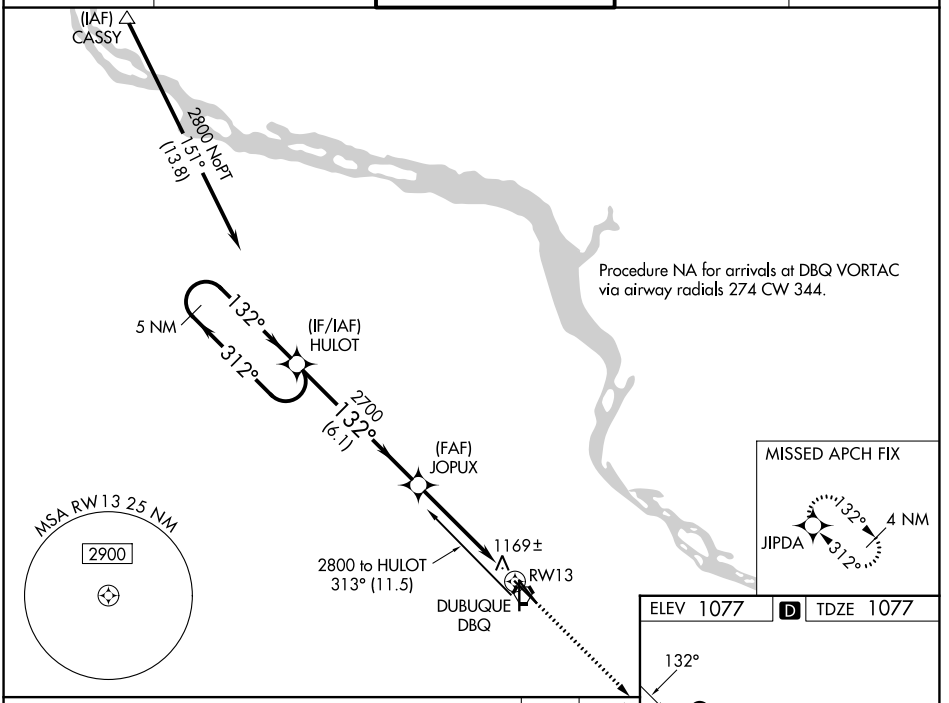

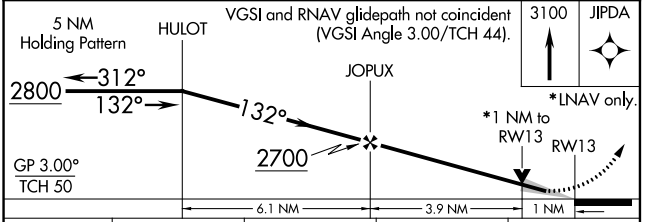

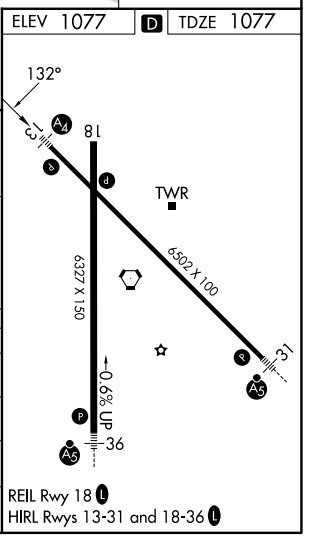

CATEGORY	A	B	C	D
LPV DA	1393-1 316 (400-1)			
LNAV/VNAV DA	1574-1¾ 497 (500-1¾)			
LNAV MDA	1440-¾ 363 (400-¾)			1440-1¼ 363 (400-1¼)
CIRCLING	1580-1¾ 503 (600-1¾)		1600-1¾ 523 (600-1¾)	1800-2¼ 723 (800-2¼)

NC-3, 29 OCT 2026 to 26 NOV 2026
NC-3, 29 OCT 2026 to 26 NOV 2026