RNAV (GPS) RWY 31

DUBUQUE RGNL (DBQ)

WAAS CH 69400 W31A	APP CRS 312°	Rwy Ldg 6502 TDZE 1062 Apt Elev 1076

RNP APCH - GPS.

For uncompensated Baro-VNAV systems, LNAV/VNAV NA below -20°C or above 54°C. For inop ALS, increase LPV all Cats visibility to 1⅛ SM and LNAV Cats C/D visibility to 1⅜ SM.

MALSR

MISSED APPROACH: Climb to 2800 direct HULOT and hold.

ATIS	CHICAGO CENTER	DUBUQUE TOWER★	GND CON	UNICOM
127.25	133.95 281.4	119.5 (CTAF) L 254.4	121.8	122.95

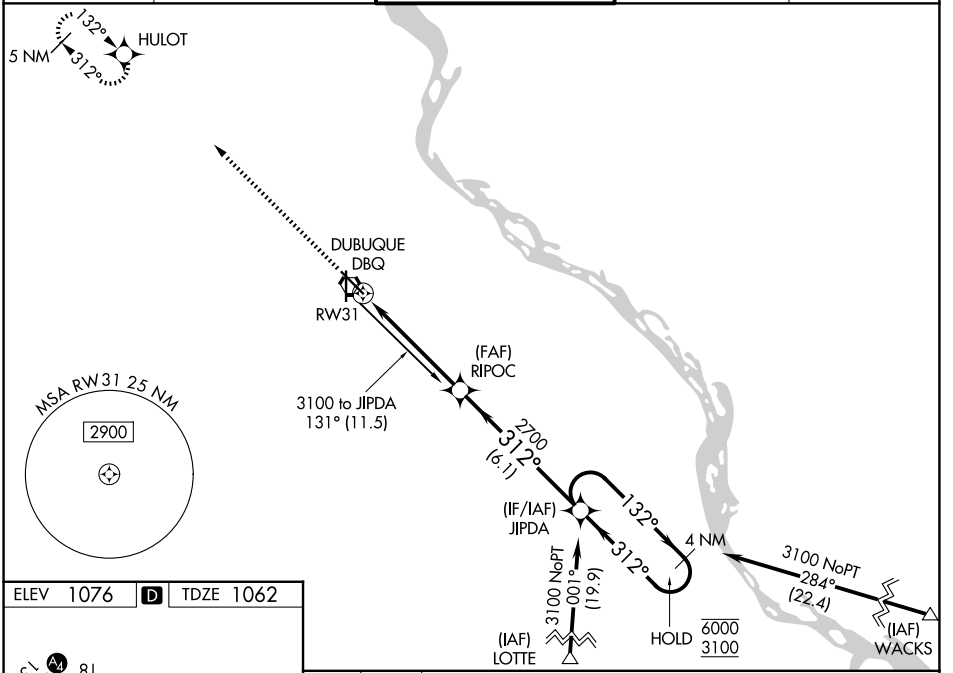

ELEV 1076 D TDZE 1062

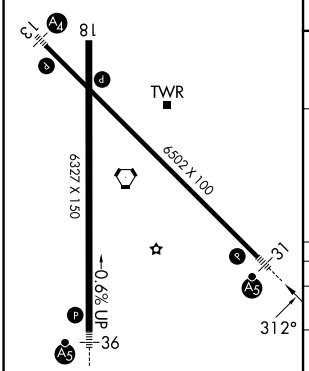

REIL Rwy 18 L
HIRL Rwys 13-31 and 18-36 L

2800 HULOT VGSI and RNAV glidepath not coincident (VGSI Angle 3.00/TCH 57).

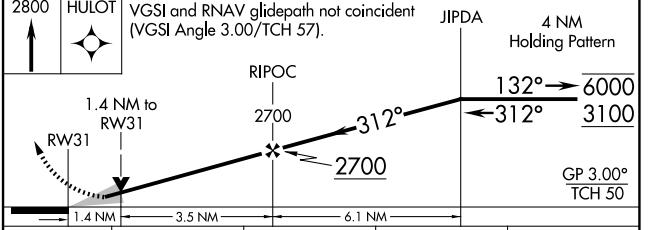

CATEGORY	A	B	C	D
LPV DA	1481-¾ 419 (500-¾)			
LNAV/VNAV DA	1580-1 518 (600-1)			
LNAV MDA	1580-½ 518 (600-½)		1580-1 518 (600-1)	
CIRCLING	1620-1 544 (600-1)		1620-1½ 544 (600-1½)	1800-2¼ 724 (800-2¼)

NC-3, 29 OCT 2026 to 26 NOV 2026
NC-3, 29 OCT 2026 to 26 NOV 2026