RNAV (GPS) RWY 36

DUBUQUE RGNL (DBQ)

WAAS	APP CRS	Rwy Ldg	6327
CH 62807	357°	TDZE	1048
W36A		Apt Elev	1077

RNP APCH.

T A For uncompensated Baro-VNAV systems, LNAV/VNAV NA below -17°C or above 46°C. Baro-VNAV and VDP NA when using Monticello altimeter setting. When local altimeter setting not received, use Monticello altimeter setting and increase all DA 88 feet and all MDA 100 feet, increase LNAV/VNAV all Cats, LNAV Cats C and D and Circling Cat C visibility ¼ mile. For inop MALSR when using Monticello altimeter setting, increase LPV all Cats visibility to RVR 5000.

RVR 1800 authorized with use of FD or AP or HUD to DA, NA when using Monticello altimeter setting.

MALSR

MISSED APPROACH: Climb to 3000 direct WABKU and via 314° track to CASSY and hold.

ATIS	CHICAGO CENTER	DUBUQUE TOWER ★	GND CON	UNICOM
127.25	133.95 281.4	119.5 (CTAF) L 254.4	121.8	122.95

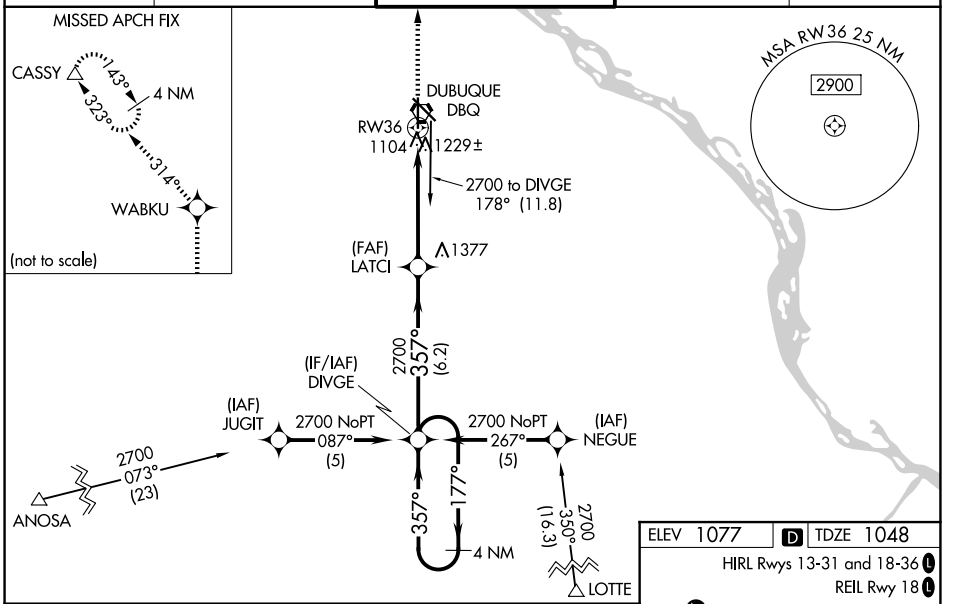

ELEV 1077	D	TDZE 1048

HIRL Rwys 13-31 and 18-36 L

REIL Rwy 18 L

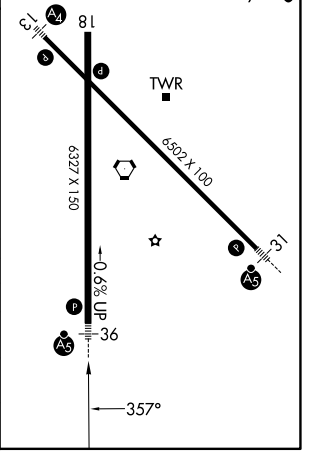

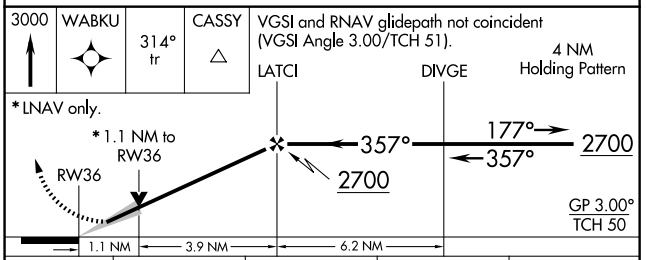

CATEGORY	A	B	C	D
LPV DA#	1248/24 200 (200-½)			
LNAV/VNAV DA	1525/60 477 (500-1¼)			
LNAV MDA	1480/24 432 (500-½)		1480/40 432 (500-¾)	1480/50 432 (500-1)
CIRCLING	1580-1 503 (600-1)		1600-1½ 523 (600-1½)	1800-2¼ 723 (800-2¼)

NC-3, 29 OCT 2026 to 26 NOV 2026
NC-3, 29 OCT 2026 to 26 NOV 2026