VOR RWY 13

DUBUQUE RGNL (DBQ)

VORTAC DBQ	APP CRS	Rwy Ldg	6502
115.8	138°	TDZE	1077
Chan 105		Apt Elev	1077

T A — Inop table does not apply to Cat C. If local altimeter setting not received, use Monticello altimeter setting and increase all MDAs 100 feet. VDP NA when using Monticello altimeter setting.

MALS

MISSED APPROACH: Climb to 2500 then climbing left turn to 3300 via DBQ VORTAC R-112 to SAVAN INT/13 DME and hold.

ATIS	CHICAGO CENTER	DUBUQUE TOWER ★	GND CON	UNICOM
127.25	133.95 281.4	119.5 (CTAF) L 254.4	121.8	122.95

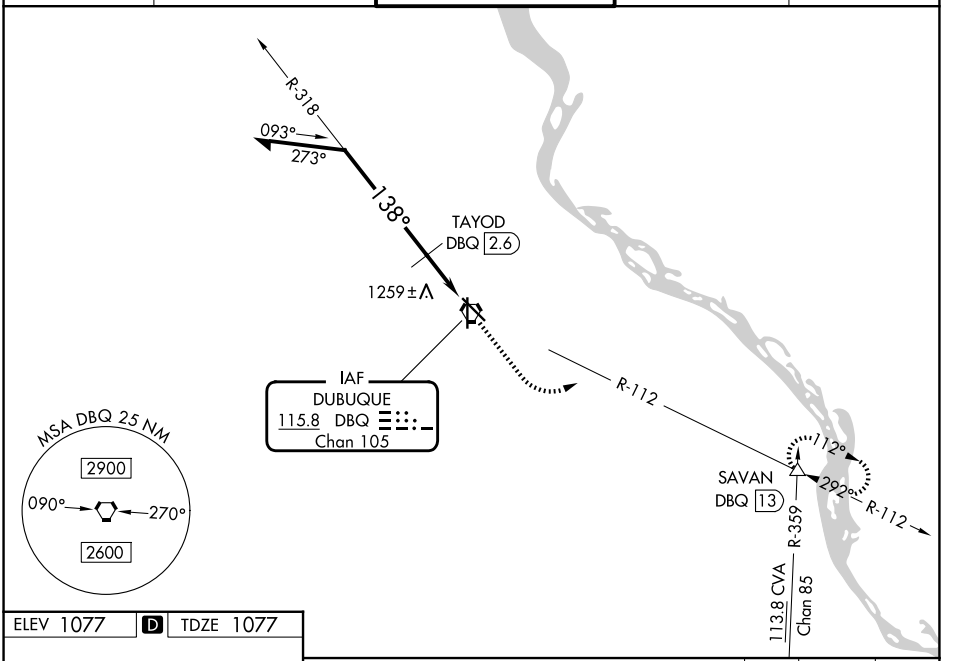

ELEV 1077 D TDZE 1077

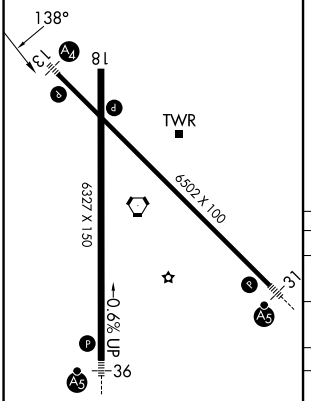

REIL Rwy 18 L

HIRL Rwys 13-31 and 18-36 L

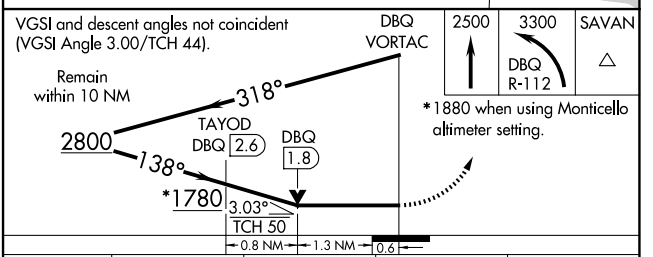

CATEGORY	A	B	C	D
S-13	1780-¾	703 (800-¾)	1780-2 703 (800-2)	1780-2¼ 703 (800-2¼)
CIRCLING	1780-1	703 (800-1)	1780-2 703 (800-2)	1800-2¼ 723 (800-2¼)
TAYOD FIX MINIMUMS				
S-13	1520-¾	443 (500-¾)	1520-1¼ 443 (500-1¼)	1520-1½ 443 (500-1½)
CIRCLING	1580-1	503 (600-1)	1600-1½ 523 (600-1½)	1800-2¼ 723 (800-2¼)

NC-3, 29 OCT 2026 to 26 NOV 2026
NC-3, 29 OCT 2026 to 26 NOV 2026