LOC/DME I-PHF	APP CRS	Rwy Ldg 8003
110.1	067°	TDZE 40
Chan 38		Apt Elev 42

ILS or LOC RWY 7

NEWPORT NEWS/WILLIAMSBURG INTL (PHF)

DME required.

T A VDP NA when using ORF altimeter setting. When local altimeter setting not received, use ORF altimeter setting and increase S-ILS 07 DA to 288 feet; increase all MDAs 60 feet and S-LOC 07 visibility Cat C/D to RVR 5000 and Circling visibility Cat C/D ¼ SM. RADAR required for procedure entry at MIDRE.
* RVR 1800 authorized with use of FD or AP or HUD to DA.

MALSR A5

MISSED APPROACH: Climb to 600 then climbing left turn to 2000 direct HCM VORTAC and hold.

ATIS	NORFOLK APP CON	NEWPORT NEWS TOWER★	GND CON	UNICOM
128.65	125.7 335.625	118.7 (CTAF) L 257.9 348.6	121.9 348.6	122.95

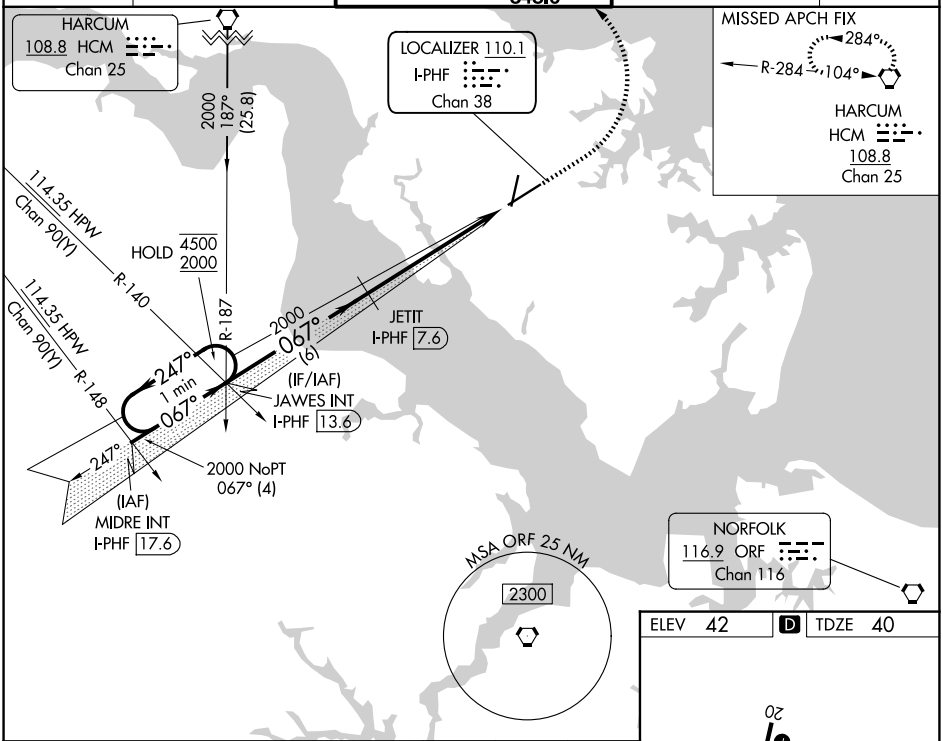

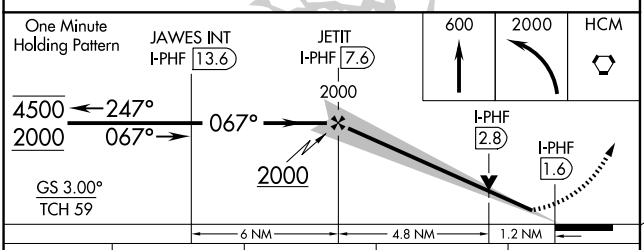

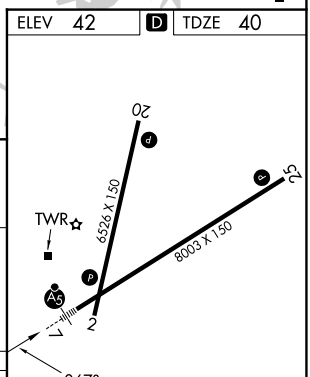

CATEGORY	A	B	C	D
S-ILS 7*	240/24 200 (200-½)			
S-LOC 7	480/24 440 (500-½)		480/40 440 (500-¾)	
CIRCLING	520-1 478 (500-1)	540-1 498 (500-1)	760-2 718 (800-2)	780-2¼ 738 (800-2¼)

REIL Rwys 20 and 25 L
HIRL Rwys 2-20 and 7-25 L

NE-3, 29 OCT 2026 to 26 NOV 2026

NE-3, 29 OCT 2026 to 26 NOV 2026