ILS or LOC RWY 22

HANCOCK COUNTY/BAR HARBOR (BHB)

LOC/DME I-BHB	APP CRS	Rwy Idg	5200
108.3	224°	TDZE	83
Chan 20		Apt Elev	83

DME required.

Circling Rwy 17, 35 NA at night.
For inop ALS, increase S-LOC Cat C visibility to 1⅜ SM.
Autopilot coupled approach NA below 900 feet MSL.

MALSF

MISSED APPROACH: Climb to 2000 then climbing right turn to 4000 direct BGR VORTAC and hold.

AWOS-3PT	BANGOR APP CON	CLNC DEL	UNICOM	
118.35	133.6 284.65	119.9	123.0 (CTAF)	122.7 L

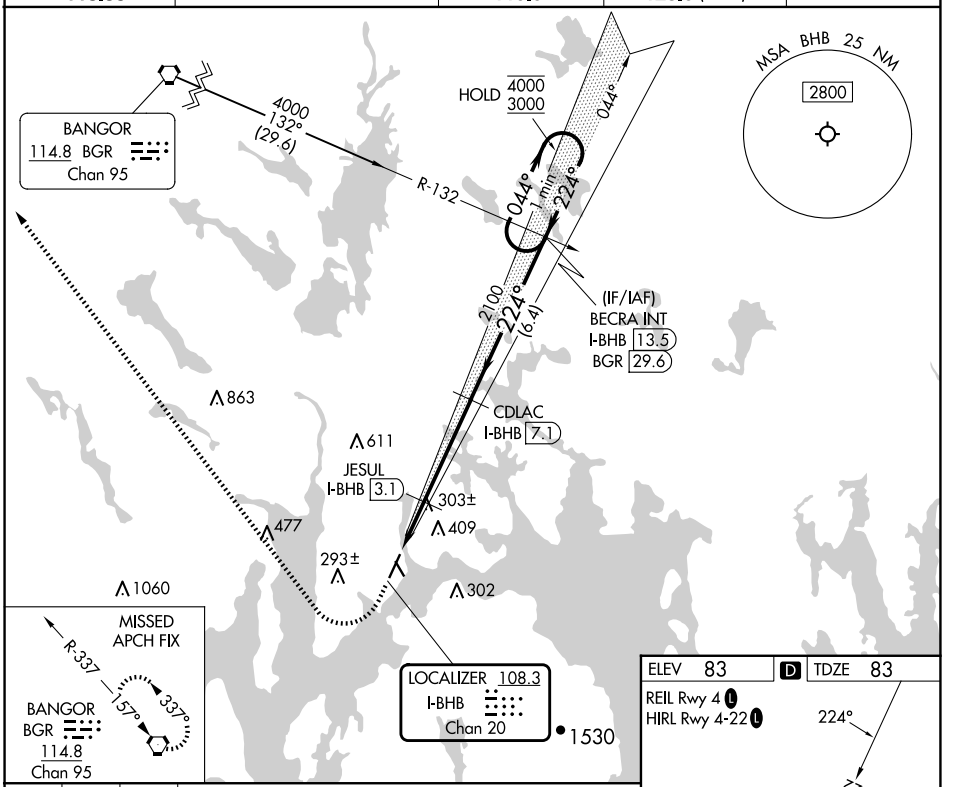

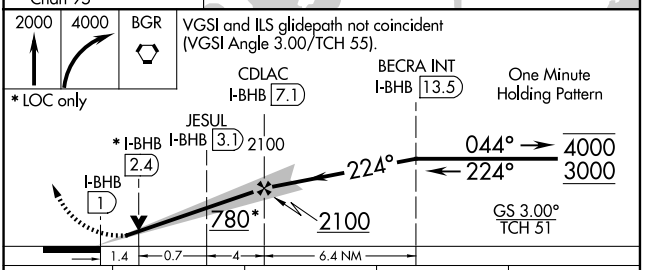

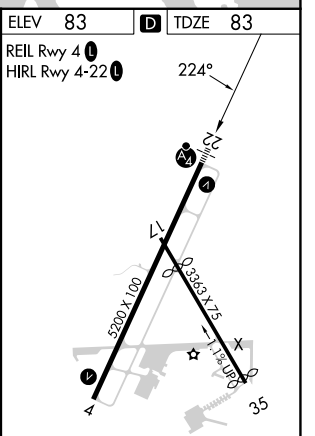

CATEGORY	A	B	C	D
S-ILS 22	283-¾ 200 (200-¾)			
S-LOC 22	580-¾ 497 (500-¾)		580-1¼ 497 (500-1¼)	580-1½ 497 (500-1½)
CIRCLING	600-1 517 (600-1)	720-1 637 (700-1)	720-1¾ 637 (700-1¾)	840-2½ 757 (800-2½)

FAF to MAP 6.1 NM

Knots	60	90	120	150	180
Min:Sec	6:06	4:04	3:03	2:26	2:02

NE-1, 29 OCT 2026 to 26 NOV 2026
NE-1, 29 OCT 2026 to 26 NOV 2026