RNAV (GPS) RWY 4

HANCOCK COUNTY/BAR HARBOR (BHB)

WAAS	APP CRS	Rwy Idg	5200
CH 65900	044°	TDZE	83
W04A		Apt Elev	83

RNP APCH - GPS.

Baro-VNAV NA when using Bangor altimeter setting. For uncompensated Baro-VNAV systems, LNAV/VNAV NA below -15°C or above 49°C. When local altimeter setting not received, use Bangor altimeter setting and increase LPV DA to 416 feet, increase LNAV/VNAV DA to 547 feet, and all visibilities ¼ SM. Increase all MDAs 100 feet and LNAV visibility Cats C/D, and Circling visibility Cats C/D ¼ SM. Circling Rwy 17, 35 NA at night. Rwy 4 helicopter visibility reduction below ¾ SM NA.

MISSED APPROACH: Climb to 3000 direct BECRA and hold.

AWOS-3PT	BANGOR APP CON	CLNC DEL	UNICOM	
118.35	133.6 284.65	119.9	123.0 (CTAF)	122.7 L

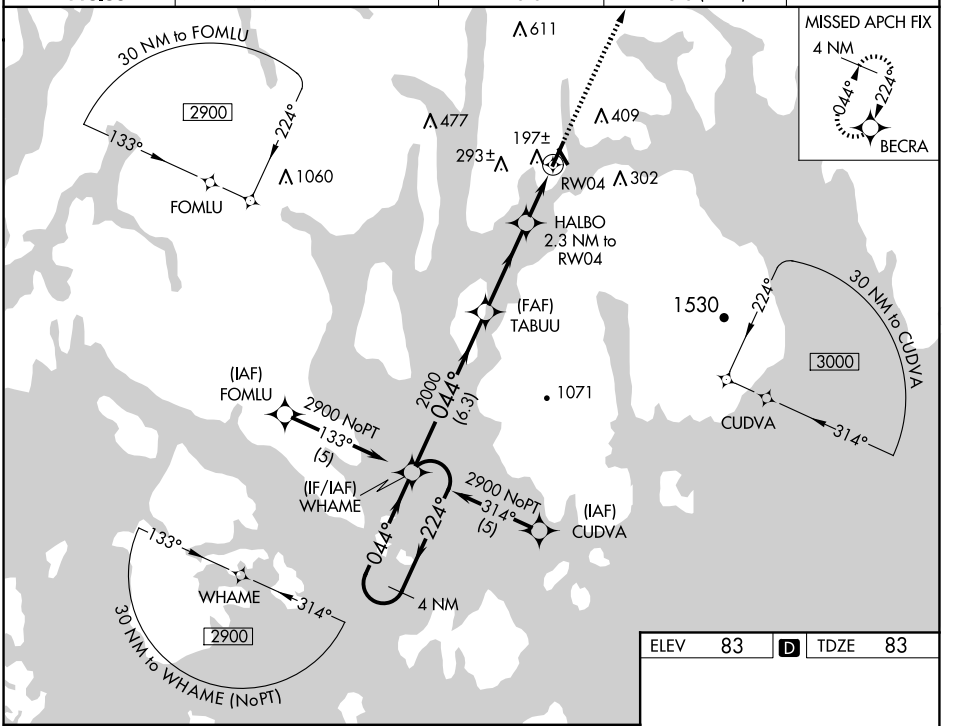

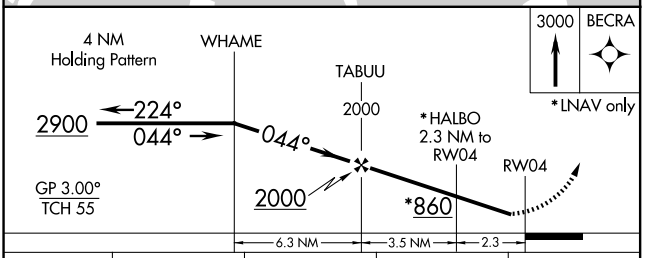

CATEGORY	A	B	C	D
LPV DA	333-¾ 250 (300-¾)			
LNAV/VNAV DA	464-1⅛ 381 (400-1⅛)			
LNAV MDA	480-1 397 (400-1)		480-1⅛ 397 (400-1⅛)	
CIRCLING	600-1 517 (600-1)	720-1 637 (700-1)	720-1¾ 637 (700-1¾)	840-2½ 757 (800-2½)

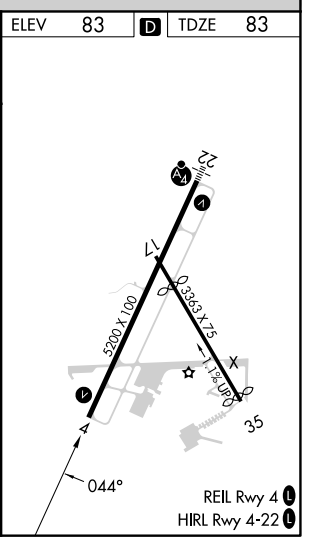

NE-1, 29 OCT 2026 to 26 NOV 2026
NE-1, 29 OCT 2026 to 26 NOV 2026