ILS or LOC RWY 13

KNOX COUNTY RGNL (RKD)

LOC/DME I-RMZ	APP CRS	Rwy Ldg	5012
111.7	129°	TDZE	54
Chan 54		Apt Elev	55

DME required.

VDP NA when using Wiscasset altimeter setting. When local altimeter setting not received, use Wiscasset altimeter setting and increase all DA to 319 feet and all MDA 80 feet, increase S-LOC 13 Cats C/D visibility ⅜ SM and Circling Cat C ½ SM. For inop ALS when using Wiscasset altimeter setting increase S-ILS 13 all Cats visibility to ⅞ SM and S-LOC 13 Cats C/D to 1⅜ SM.

MALSR

MISSED APPROACH: Climb to 700 then climbing right turn to 2000 on heading 348° and on AUG R-137 to NOXKS/I-RMZ 6.3 DME and hold.

AWOS-3PT	PORTLAND APP CON ★	CLNC DEL	UNICOM
119.025	120.4 299.2	123.8	123.05 (CTAF) L

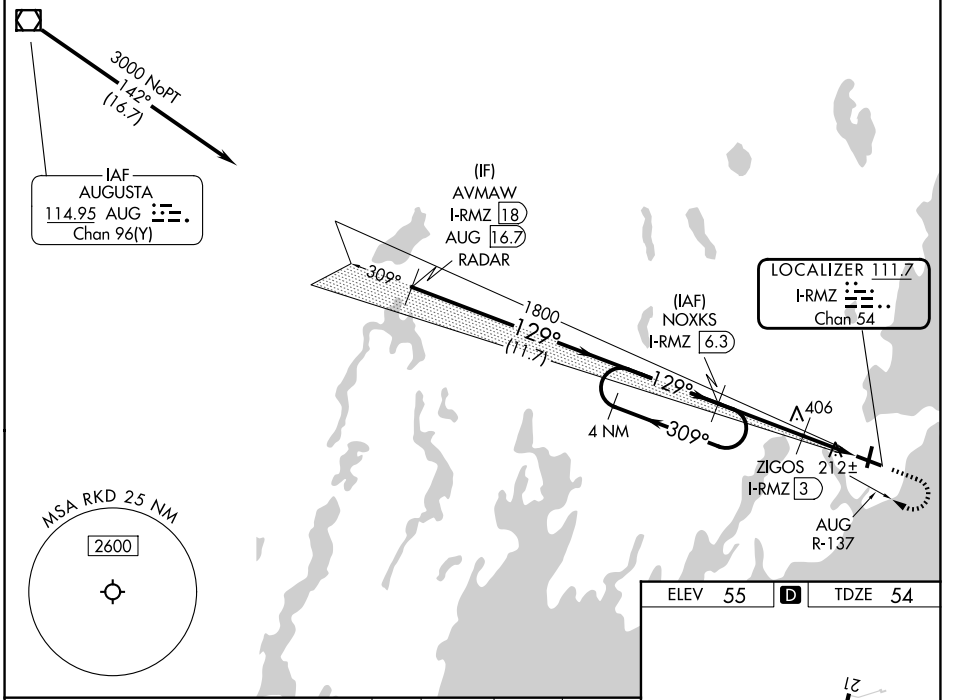

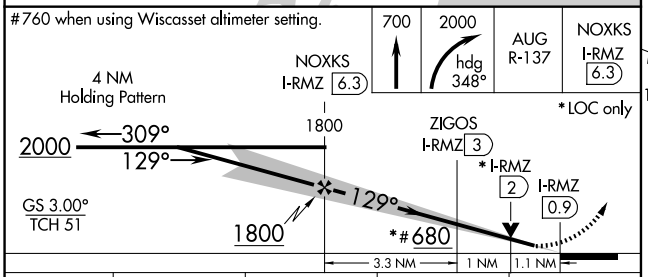

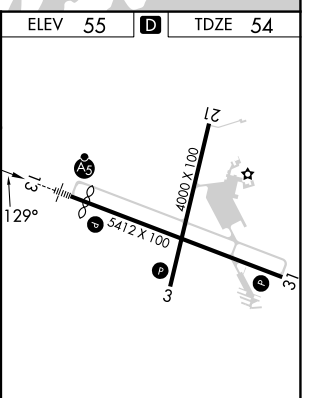

CATEGORY	A	B	C	D
S-ILS 13	254-½ 200 (200-½)			
S-LOC 13	440-½ 386 (400-½)		440-⅝ 386 (400-⅝)	
CIRCLING	580-1 525 (600-1)		720-1¾ 665 (700-1¾)	1140-3 1085 (1100-3)

REIL Rwys 3 and 31 L
MIRL Rwy 3-21 L
HIRL Rwy 13-31 L

NE-1, 29 OCT 2026 to 26 NOV 2026
NE-1, 29 OCT 2026 to 26 NOV 2026