WAAS CH 48940 W13A	APP CRS 129°	Rwy Ldg 5012 TDZE 54 Apt Elev 55

RNAV (GPS) RWY 13

KNOX COUNTY RGNL (RKD)

DME/DME RNP -0.3 NA. VDP and Baro-VNAV NA when using Wiscasset altimeter setting. When local altimeter setting not received, use Wiscasset altimeter setting and increase LPV DA to 319 feet, LNAV/VNAV DA to 467 feet and all MDA 80 feet. Increase LNAV/VNAV visibility all Cats to 1 SM, LNAV Cat C/D to 1 SM and Circling Cat C to 2 ¼ SM. For inop ALS increase LNAV/VNAV all Cats visibility to 1⅛ SM. For inop ALS when using Wiscasset altimeter setting increase LPV all Cats visibility to ⅞ SM, LNAV/VNAV all Cats visibility to 1⅜ SM and LNAV Cat C/D to 1⅜ SM. For uncompensated Baro-VNAV systems, LNAV/VNAV NA below -15°C (5°F) or above 54°C (130°F).

MALSR

MISSED APPROACH: Climb to 800 then climbing right turn to 2400 direct AVMAW and hold.

AWOS-3PT	PORTLAND APP CON ★	CLNC DEL	UNICOM
119.025	120.4 299.2	123.8	123.05 (CTAF) L

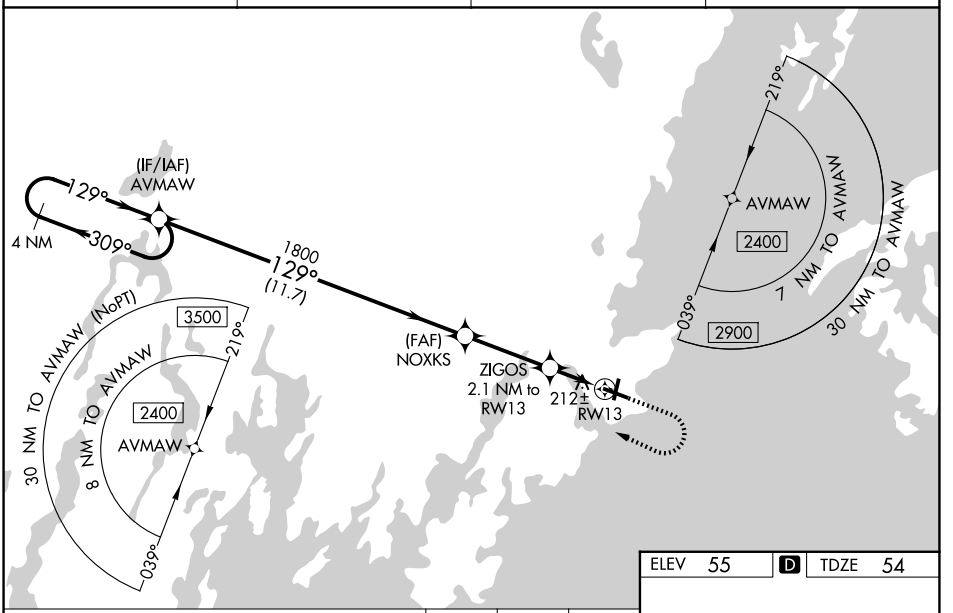

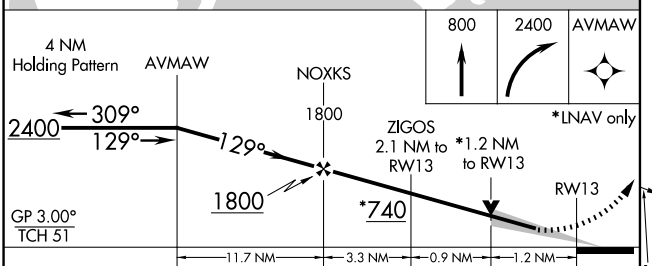

CATEGORY	A	B	C	D
LPV DA	254-½ 200 (200-½)			
LNAV/VNAV DA	402-¾ 348 (400-¾)			
LNAV MDA	480-½ 426 (500-½)		480-¾ 426 (500-¾)	
CIRCLING	580-1 525 (600-1)		720-1¾ 665 (700-1¾)	1140-3 1085 (1100-3)

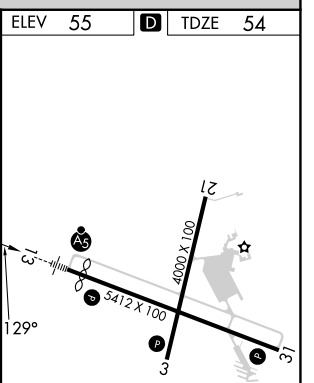

REIL Rwys 3 and 31 L
MIRL Rwy 3-21 L
HIRL Rwy 13-31 L

NE-1, 29 OCT 2026 to 26 NOV 2026
NE-1, 29 OCT 2026 to 26 NOV 2026