RNAV (GPS) RWY 31

KNOX COUNTY RGNL (RKD)

APP CRS	Rwy Ldg	5412
309°	TDZE	55
	Apt Elev	55

RNP APCH.

Rwy 31 helicopter visibility reduction below ¾ SM NA.

MISSED APPROACH: Climbing left turn to 2000 direct ANCOR and hold, continue climb-in-hold to 2000.

AWOS-3PT	PORTLAND APP CON ★	CLNC DEL	UNICOM
119.025	120.4 299.2	123.8	123.05 (CTAF) L

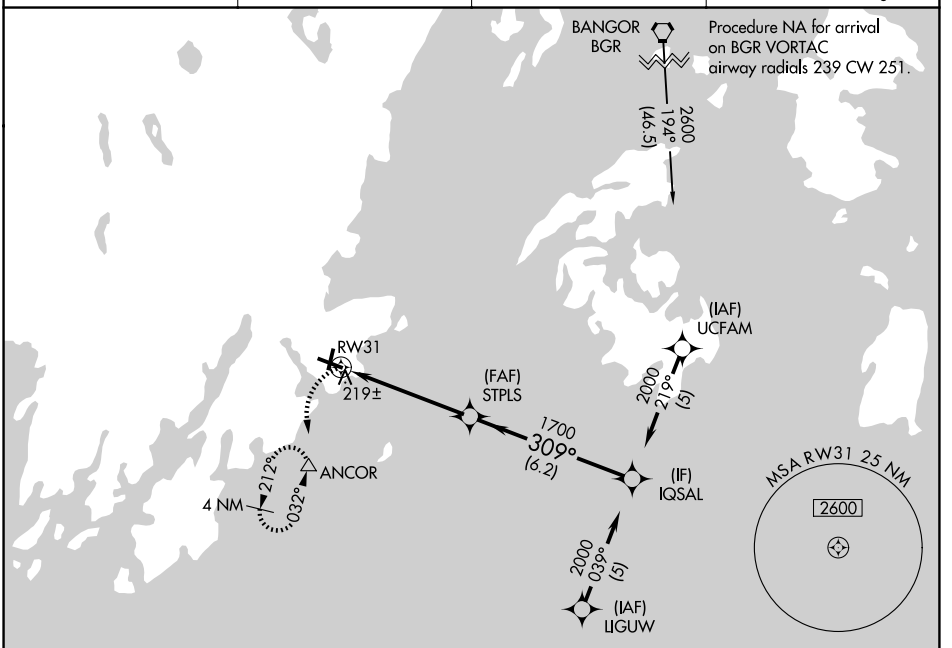

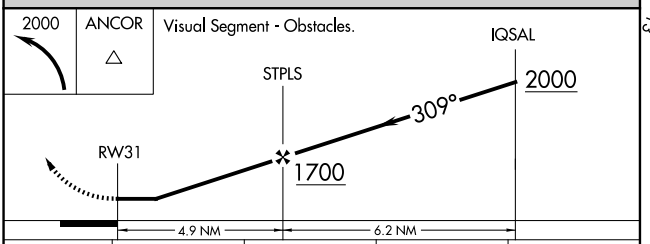

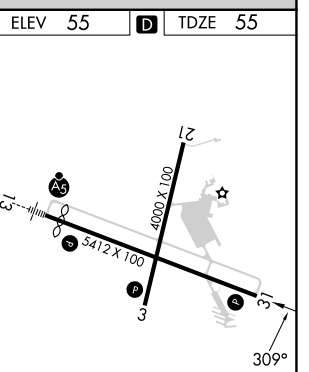

CATEGORY	A	B	C	D
LNAV MDA	480-1 425 (500-1)		480-1¼ 425 (500-1¼)	
CIRCLING	580-1 525 (600-1)		720-1¾ 665 (700-1¾)	1140-3 1085 (1100-3)

REIL Rwys 3 and 31 L
MIRL Rwy 3-21 L
HIRL Rwy 13-31 L

NE-1, 29 OCT 2026 to 26 NOV 2026
NE-1, 29 OCT 2026 to 26 NOV 2026